


**ODOT District 11
No Passing Zone Log (HOL)**

Route: **0514R (SHOLSR00514**C)**

From: **0.000 LEAVE KNO CO**

Length: **11.905** Direction: **North**

To: **11.905 ENTER WAY CO**



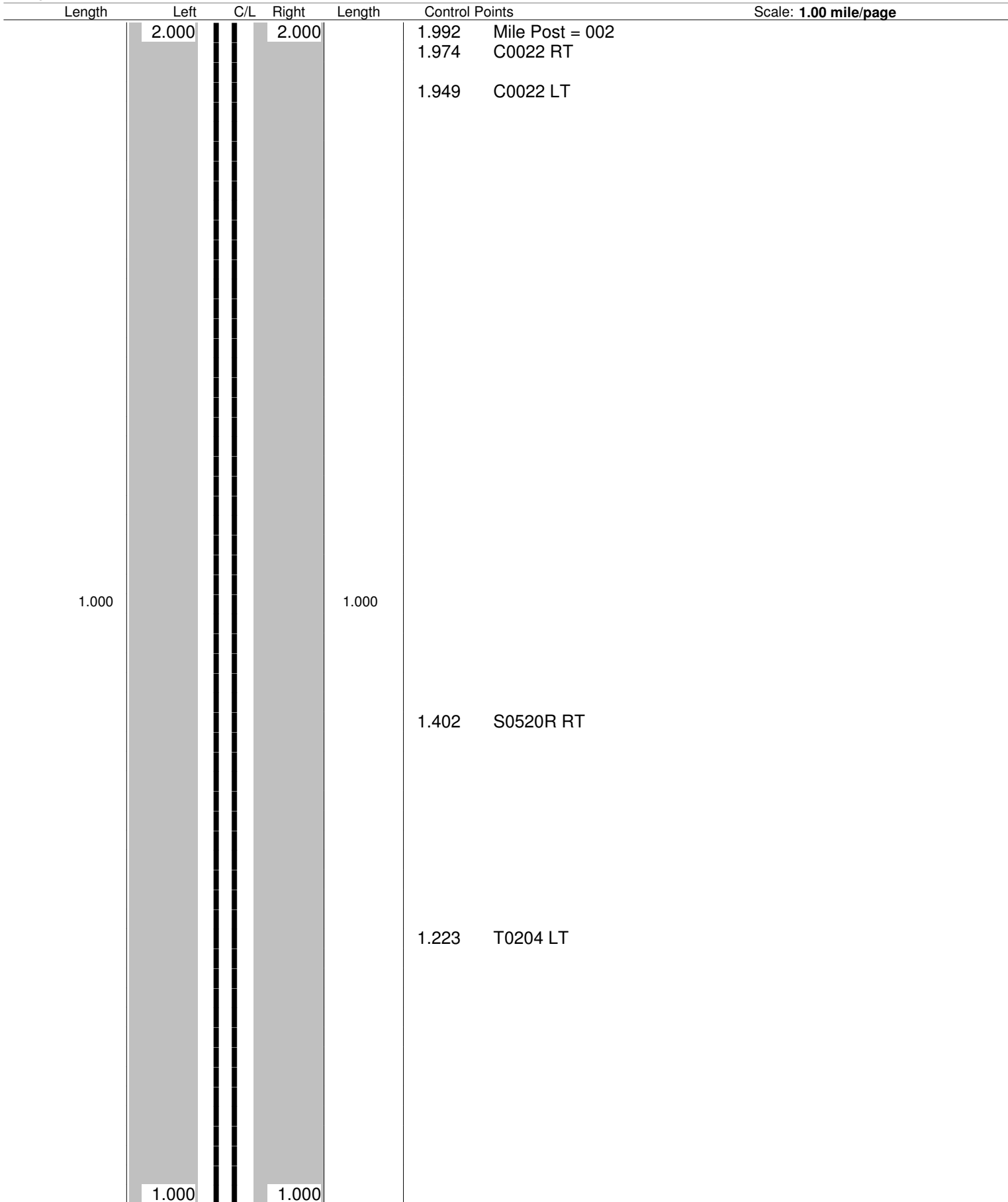
**ODOT District 11
No Passing Zone Log (HOL)**

Route: **0514R (SHOLSR00514**C)**

From: **0.000 LEAVE KNO CO**

Length: **11.905** Direction: **North**

To: **11.905 ENTER WAY CO**



Sheet total equivalent length of solid line: 2.000

Accum. total: 4.000


**ODOT District 11
No Passing Zone Log (HOL)**

Route: **0514R (SHOLSR00514**C)**

From: **0.000 LEAVE KNO CO**

Length: **11.905** Direction: **North**

To: **11.905 ENTER WAY CO**



Sheet total equivalent length of solid line: 2.000

Accum. total: 6.000


**ODOT District 11
No Passing Zone Log (HOL)**

Route: **0514R (SHOLSR00514**C)**

From: **0.000 LEAVE KNO CO**

Length: **11.905** Direction: **North**

To: **11.905 ENTER WAY CO**




Sheet total equivalent length of solid line: 2.000

Accum. total: 8.000

**ODOT District 11
No Passing Zone Log (HOL)**

Route: **0514R (SHOLSR00514**C)**
 Length: **11.905** Direction: **North**

From: **0.000 LEAVE KNO CO**
 To: **11.905 ENTER WAY CO**



Sheet total equivalent length of solid line: 2.000

Accum. total: 10.000

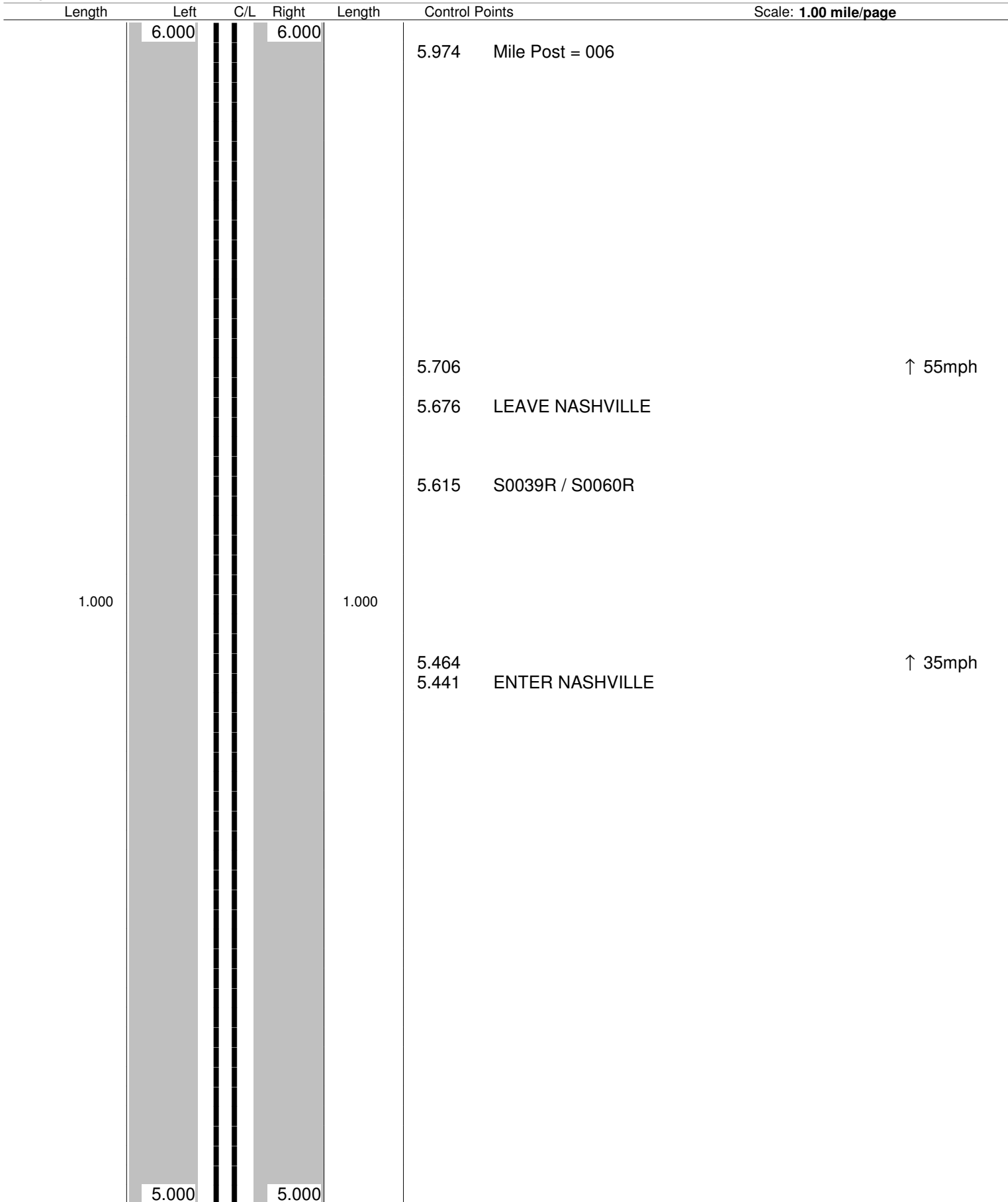
**ODOT District 11
No Passing Zone Log (HOL)**

Route: **0514R (SHOLSR00514**C)**

From: **0.000 LEAVE KNO CO**

Length: **11.905** Direction: **North**

To: **11.905 ENTER WAY CO**




Sheet total equivalent length of solid line: 2.000

Accum. total: 12.000

**ODOT District 11
No Passing Zone Log (HOL)**

Route: **0514R (SHOLSR00514**C)**
 Length: **11.905** Direction: **North**

From: **0.000 LEAVE KNO CO**
 To: **11.905 ENTER WAY CO**




Sheet total equivalent length of solid line: 2.000

Accum. total: 14.000

**ODOT District 11
No Passing Zone Log (HOL)**

Route: **0514R (SHOLSR00514**C)**
 Length: **11.905** Direction: **North**

From: **0.000 LEAVE KNO CO**
 To: **11.905 ENTER WAY CO**




Sheet total equivalent length of solid line: 2.000

Accum. total: 16.000

ODOT District 11
No Passing Zone Log (HOL)

Route: **0514R (SHOLSR00514**C)**
 Length: **11.905** Direction: **North**

From: **0.000 LEAVE KNO CO**
 To: **11.905 ENTER WAY CO**



Sheet total equivalent length of solid line: 2.000

Accum. total: 18.000

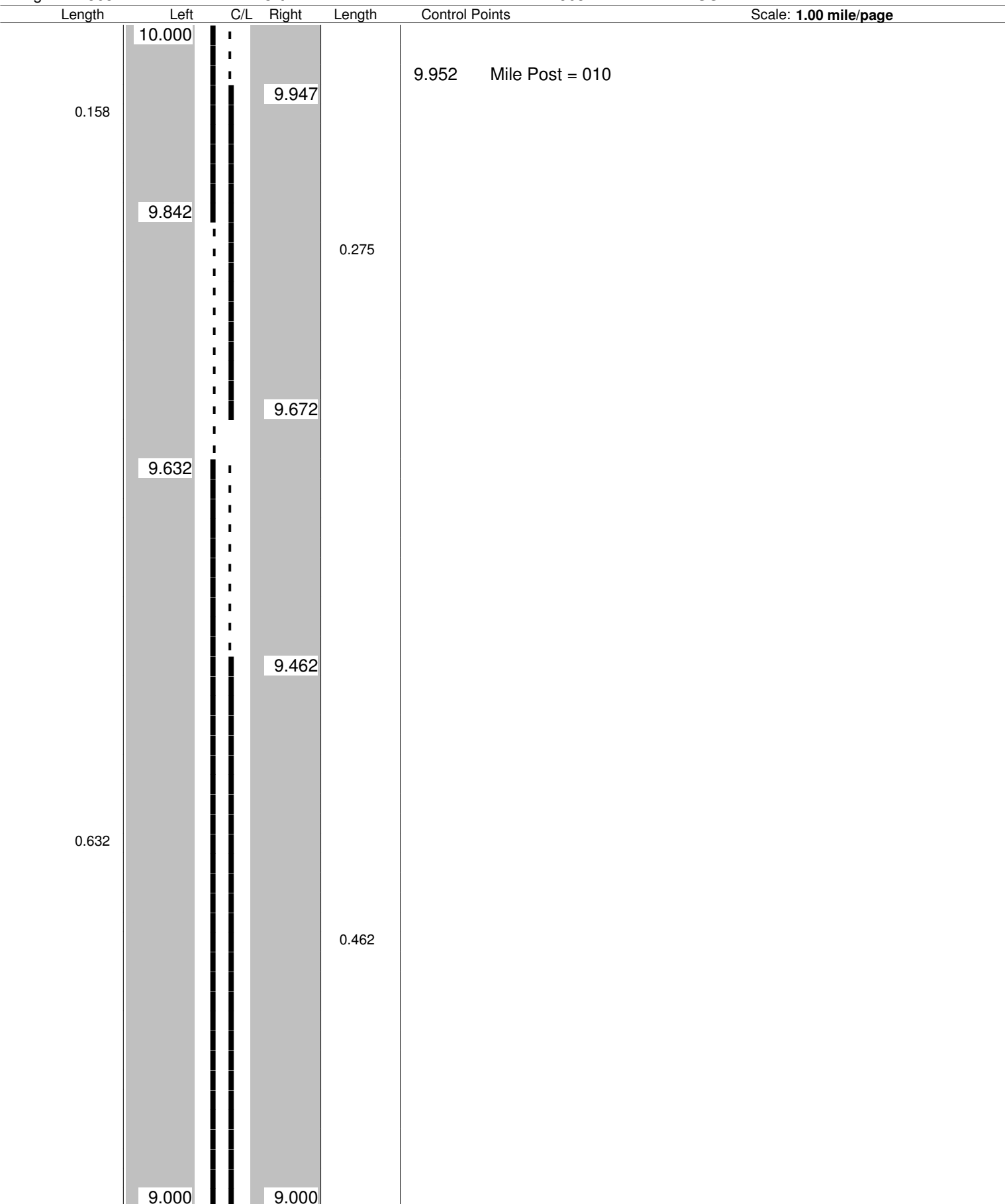
**ODOT District 11
No Passing Zone Log (HOL)**

Route: **0514R (SHOLSR00514**C)**

From: **0.000 LEAVE KNO CO**

Length: **11.905** Direction: **North**

To: **11.905 ENTER WAY CO**



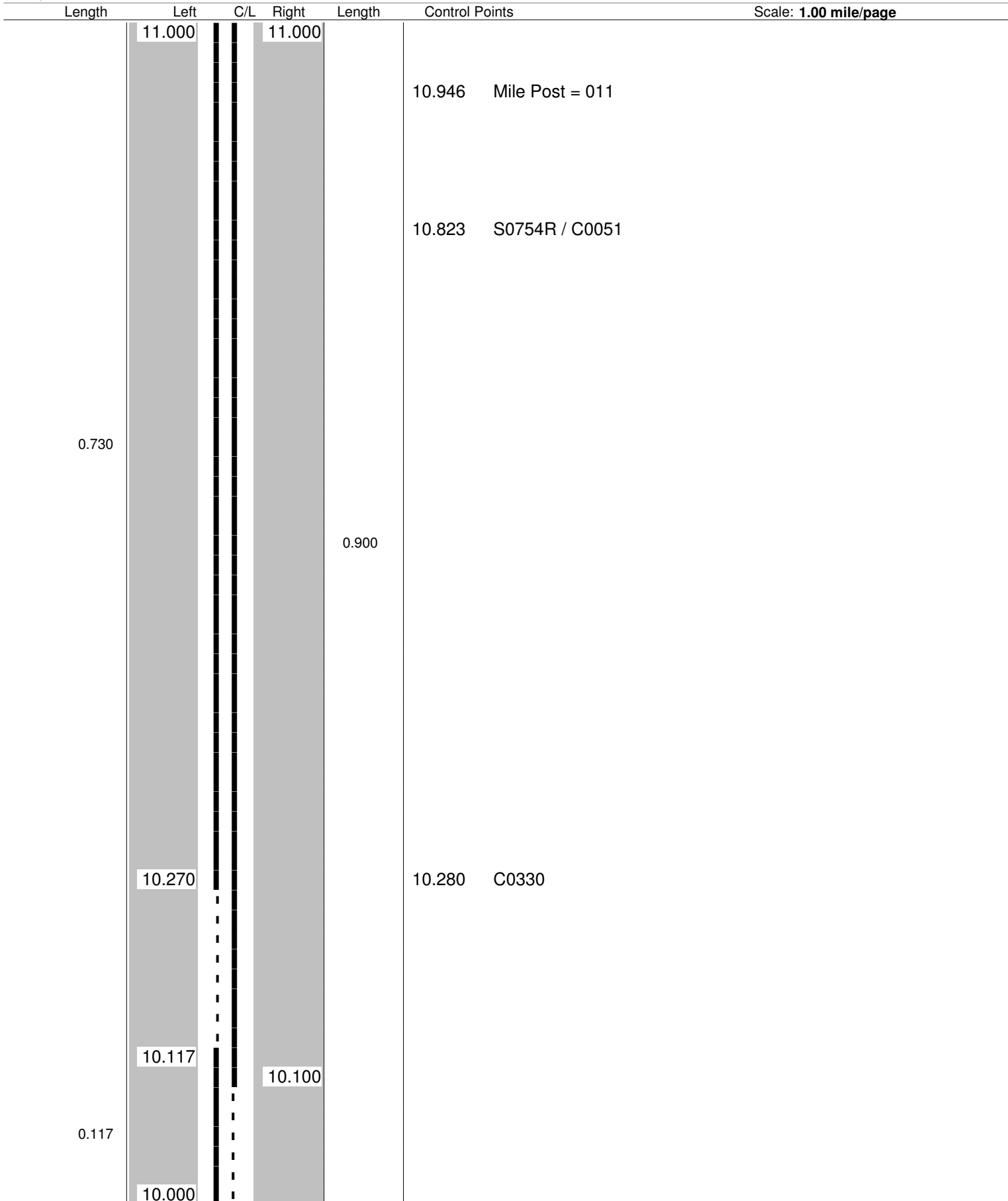
**ODOT District 11
No Passing Zone Log (HOL)**

Route: **0514R (SHOLSR00514**C)**

From: **0.000 LEAVE KNO CO**

Length: **11.905** Direction: **North**

To: **11.905 ENTER WAY CO**



**ODOT District 11
No Passing Zone Log (HOL)**

Route: **0514R (SHOLSR00514**C)**

From: **0.000 LEAVE KNO CO**

Length: **11.905** Direction: **North**

To: **11.905 ENTER WAY CO**

