

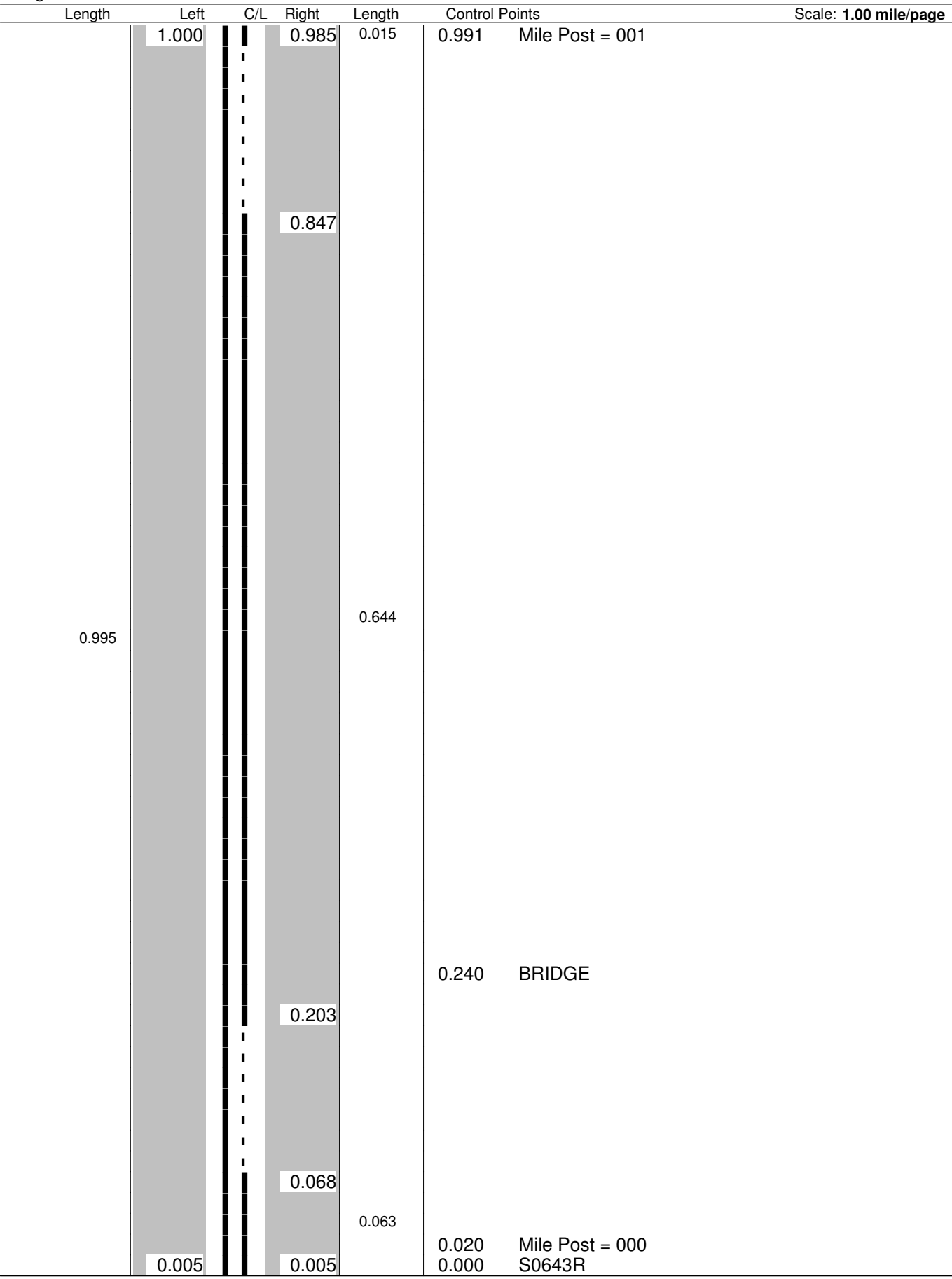
**ODOT District 11
No Passing Zone Log (HOL)**

Route: **0557R (SHOLSR00557**C)**

From: **0.000 S0643R**

Length: **10.174** Direction: **North**

To: **10.174 U0062R**



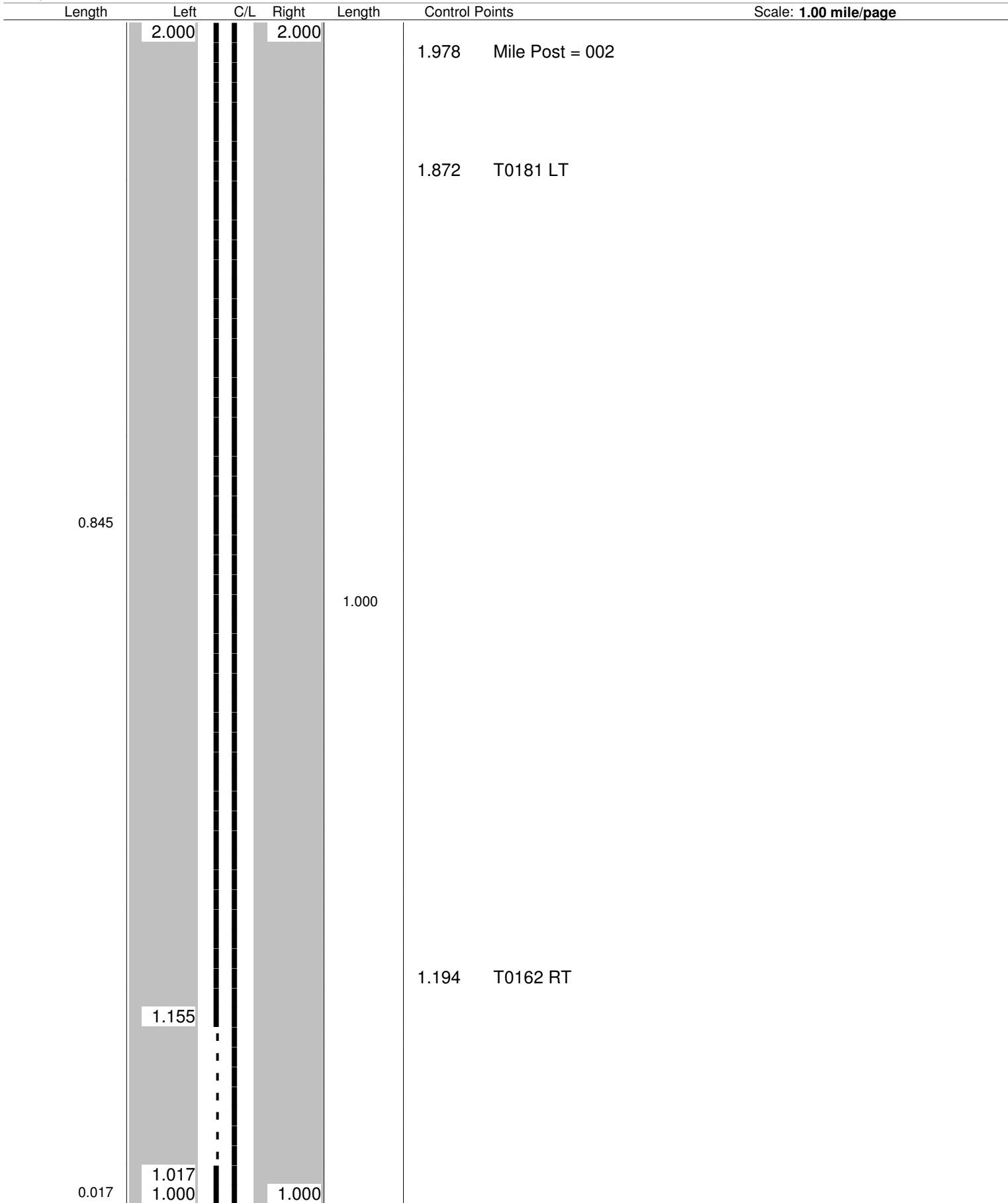
**ODOT District 11
No Passing Zone Log (HOL)**

Route: **0557R (SHOLSR00557**C)**

From: **0.000 S0643R**

Length: **10.174** Direction: **North**

To: **10.174 U0062R**



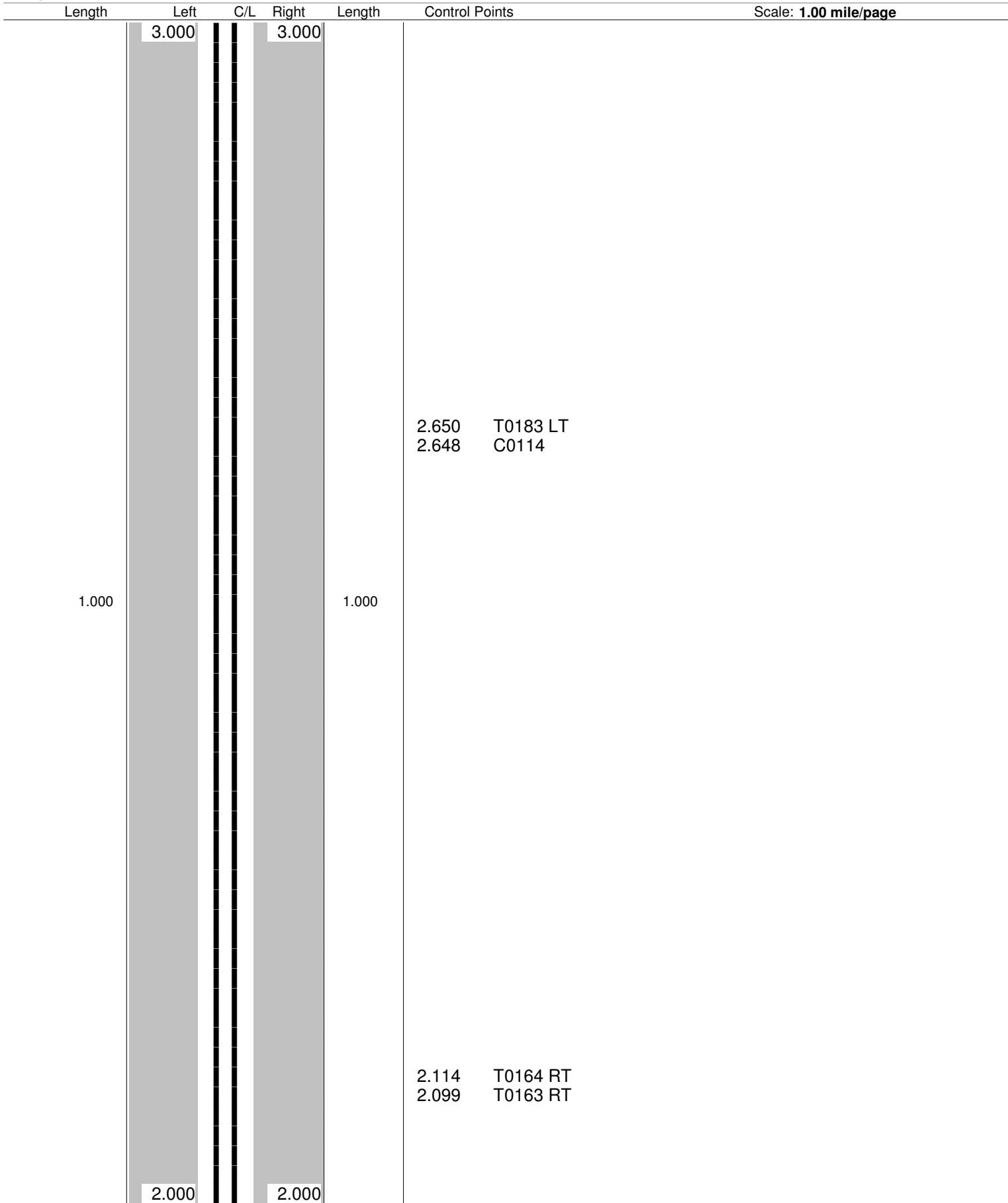
Sheet total equivalent length of solid line: 1.897

Accum. total: 3.684

**ODOT District 11
No Passing Zone Log (HOL)**

Route: **0557R (SHOLSR00557**C)**
 Length: **10.174** Direction: **North**

From: **0.000 S0643R**
 To: **10.174 U0062R**



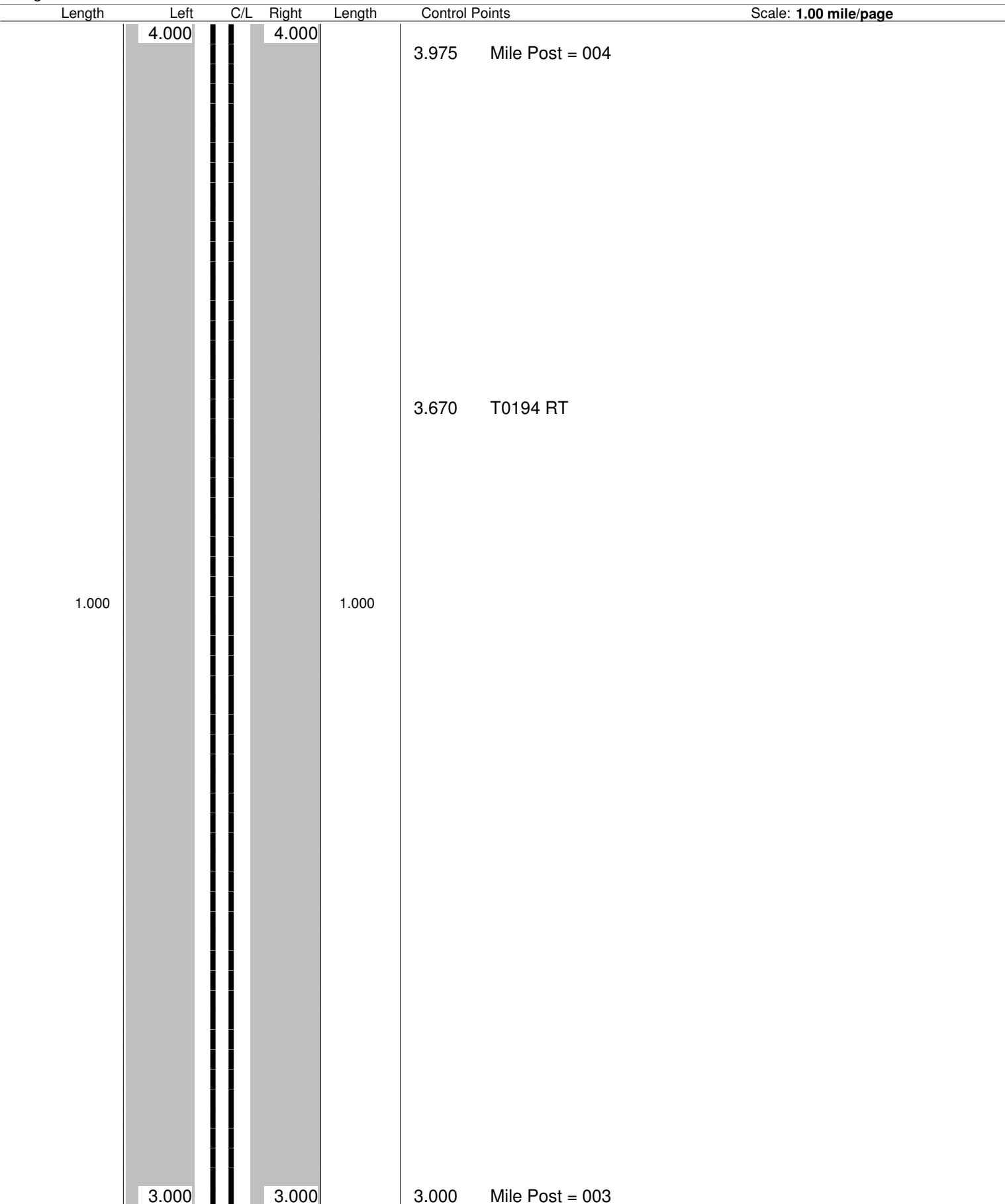
Sheet total equivalent length of solid line: 2.000

Accum. total: 5.684

**ODOT District 11
No Passing Zone Log (HOL)**

Route: **0557R (SHOLSR00557**C)**
 Length: **10.174** Direction: **North**

From: **0.000 S0643R**
 To: **10.174 U0062R**




Sheet total equivalent length of solid line: 2.000

Accum. total: 7.684

**ODOT District 11
No Passing Zone Log (HOL)**

Route: **0557R (SHOLSR00557**C)**
 Length: **10.174** Direction: **North**

From: **0.000 S0643R**
 To: **10.174 U0062R**



Sheet total equivalent length of solid line: 2.000

Accum. total: 9.684

**ODOT District 11
No Passing Zone Log (HOL)**

Route: **0557R (SHOLSR00557**C)**
 Length: **10.174** Direction: **North**

From: **0.000 S0643R**
 To: **10.174 U0062R**

Length	Left	C/L	Right	Length	Control Points	Scale: 1.00 mile/page
0.159	6.000		6.000	0.159	5.964 Mile Post = 006	
	5.841		5.841		5.866	↑ 35mph
	5.824		5.824		5.836 C0070 RT	
					5.754 T0156 LT	
					5.547 C0600 LT	
0.824				0.824		
	5.000		5.000			

ODOT District 11
No Passing Zone Log (HOL)


Route: **0557R (SHOLSR00557**C)**

Length: **10.174**

Direction: **North**

From: **0.000 S0643R**


To: **10.174 U0062R**



**ODOT District 11
No Passing Zone Log (HOL)**

Route: **0557R (SHOLSR00557**C)**
 Length: **10.174** Direction: **North**

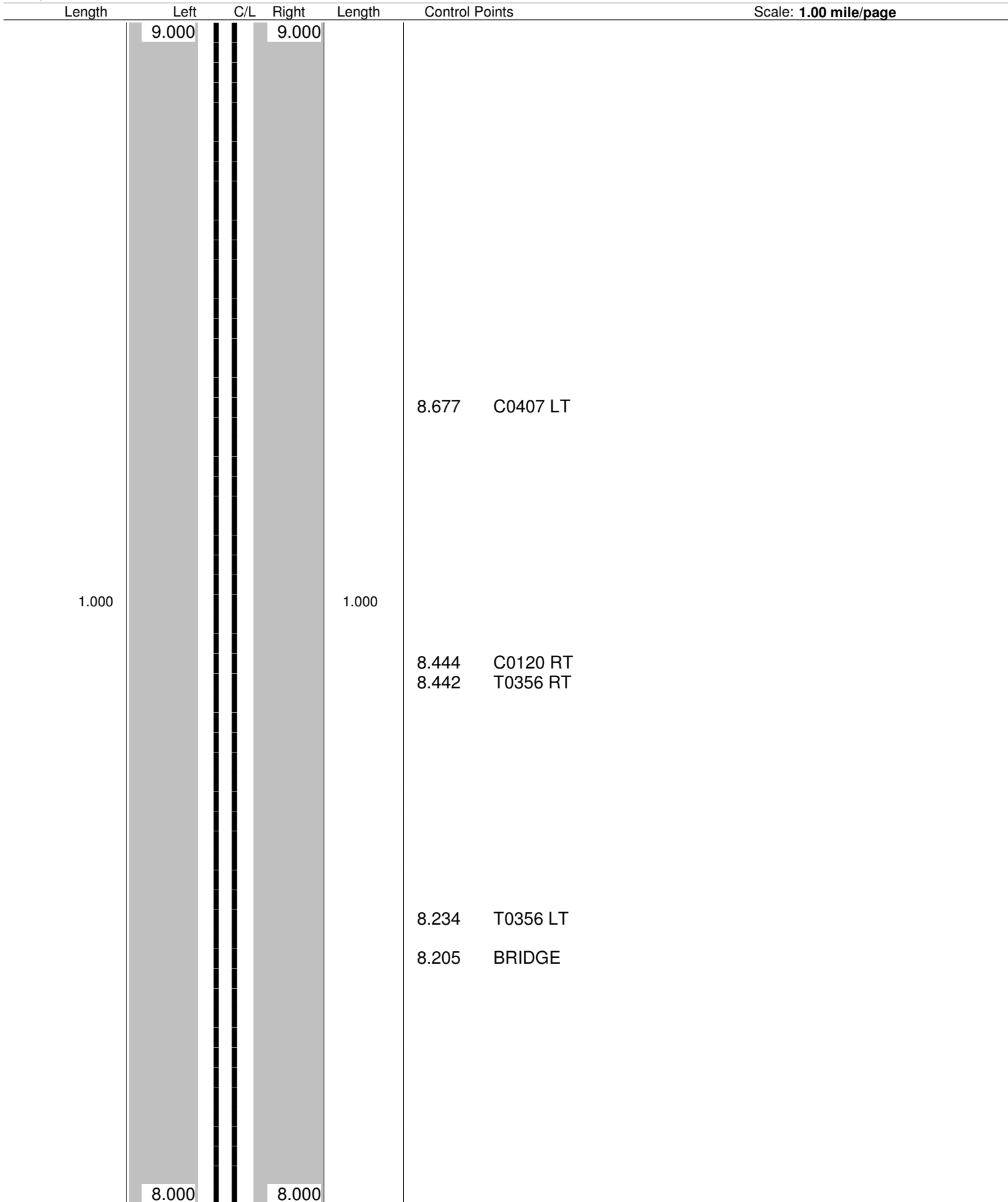
From: **0.000 S0643R**
 To: **10.174 U0062R**



ODOT District 11
No Passing Zone Log (HOL)

Route: **0557R (SHOLSR00557**C)**
 Length: **10.174** Direction: **North**

From: **0.000 S0643R**
 To: **10.174 U0062R**



Sheet total equivalent length of solid line: 2.000

Accum. total: 17.650

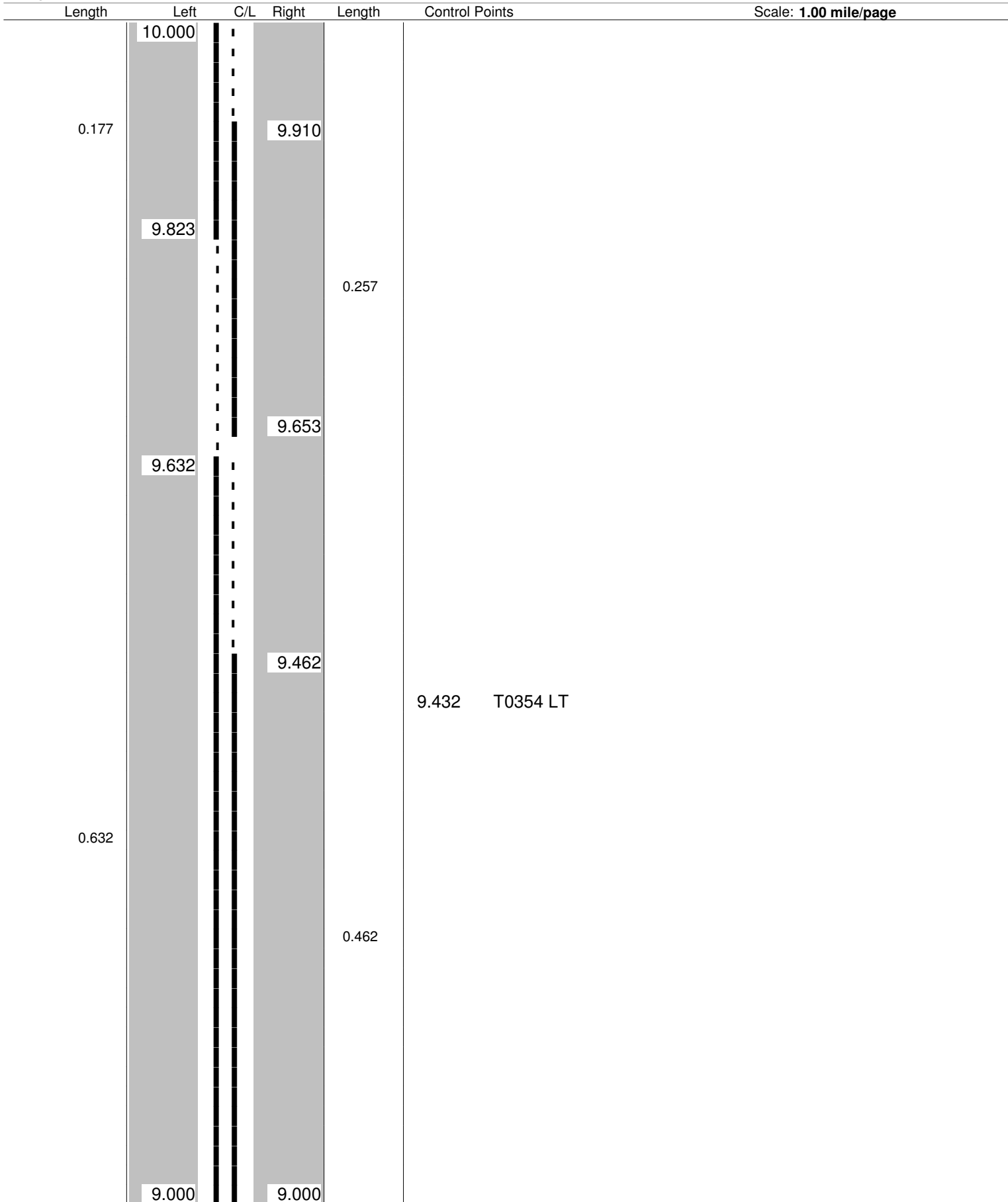
**ODOT District 11
No Passing Zone Log (HOL)**

Route: **0557R (SHOLSR00557**C)**

From: **0.000 S0643R**

Length: **10.174** Direction: **North**

To: **10.174 U0062R**



**ODOT District 11
No Passing Zone Log (HOL)**

Route: **0557R (SHOLSR00557**C)**
 Length: **10.174** Direction: **North**

From: **0.000 S0643R**
 To: **10.174 U0062R**

Length	Left	C/L	Right	Length	Control Points
0.163	10.000		10.062	0.101	
	10.163		10.163		
				10.174	U0062R