

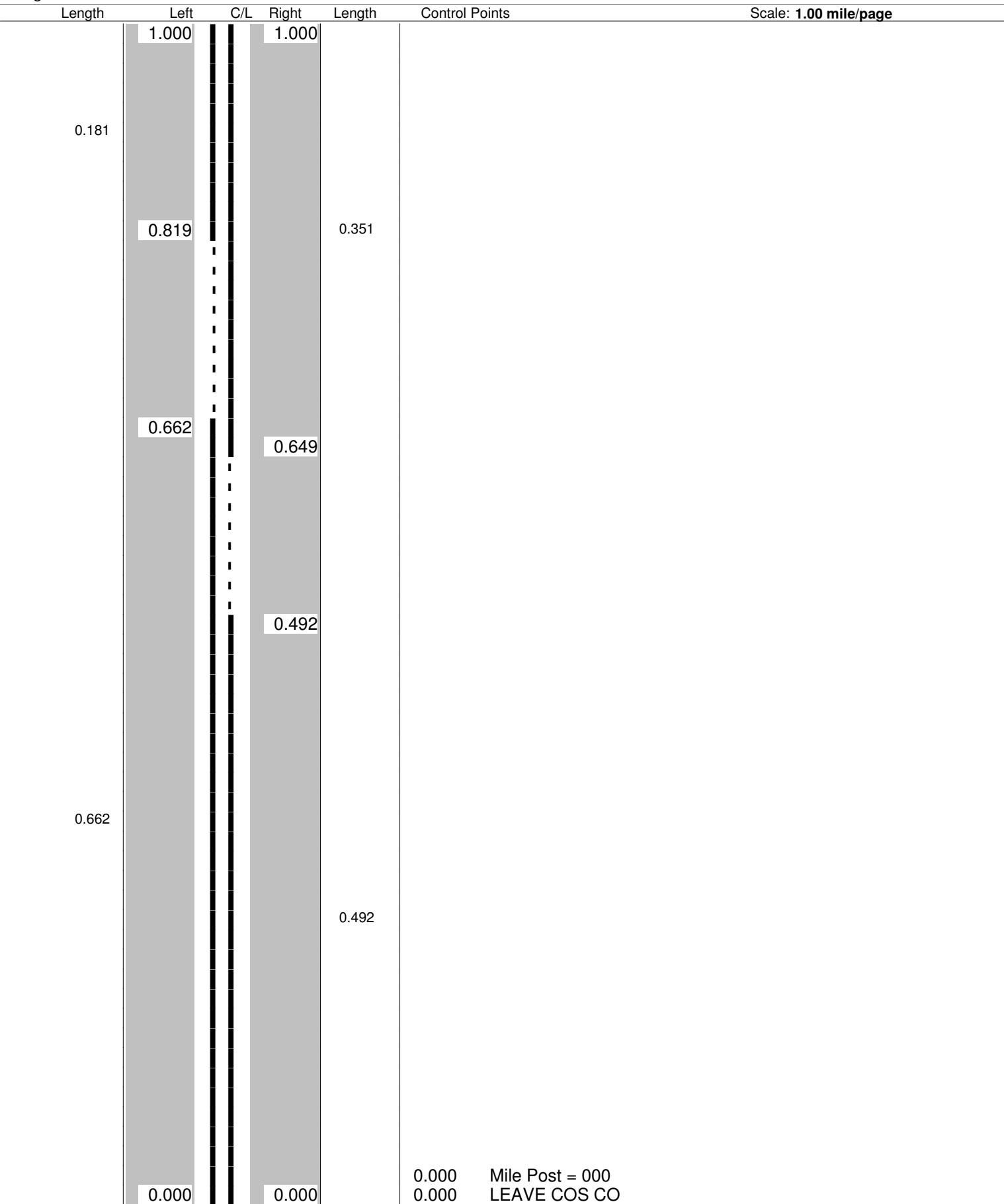
**ODOT District 11
No Passing Zone Log (HOL)**

Route: **0643R (SHOLSR00643**C)**

From: **0.000 LEAVE COS CO**

Length: **5.445** Direction: **East**

To: **5.445 S0093R**



**ODOT District 11
No Passing Zone Log (HOL)**

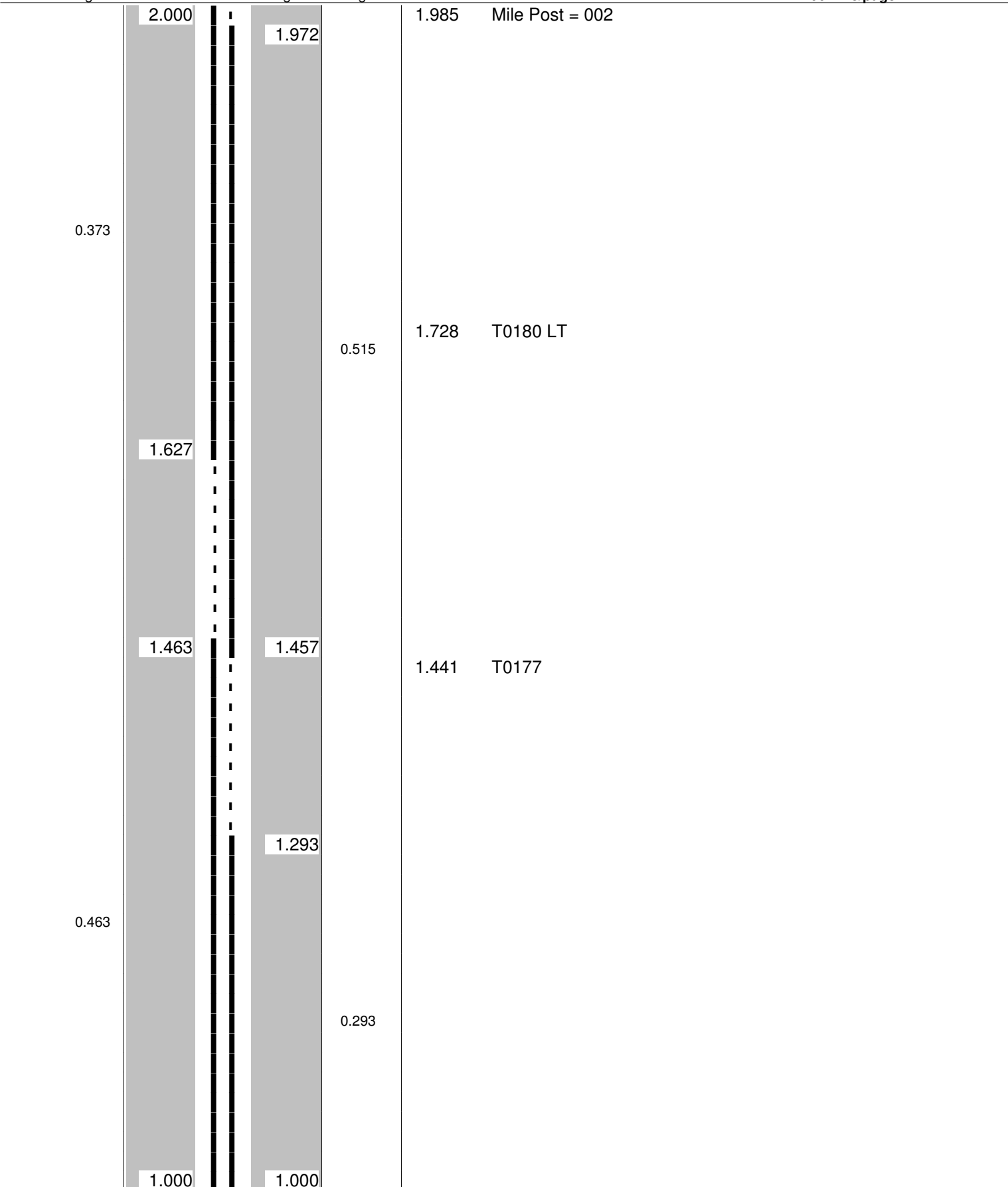
Route: **0643R (SHOLSR00643**C)**

From: **0.000 LEAVE COS CO**

Length: **5.445** Direction: **East**

To: **5.445 S0093R**

Length Left C/L Right Length Control Points Scale: **1.00 mile/page**



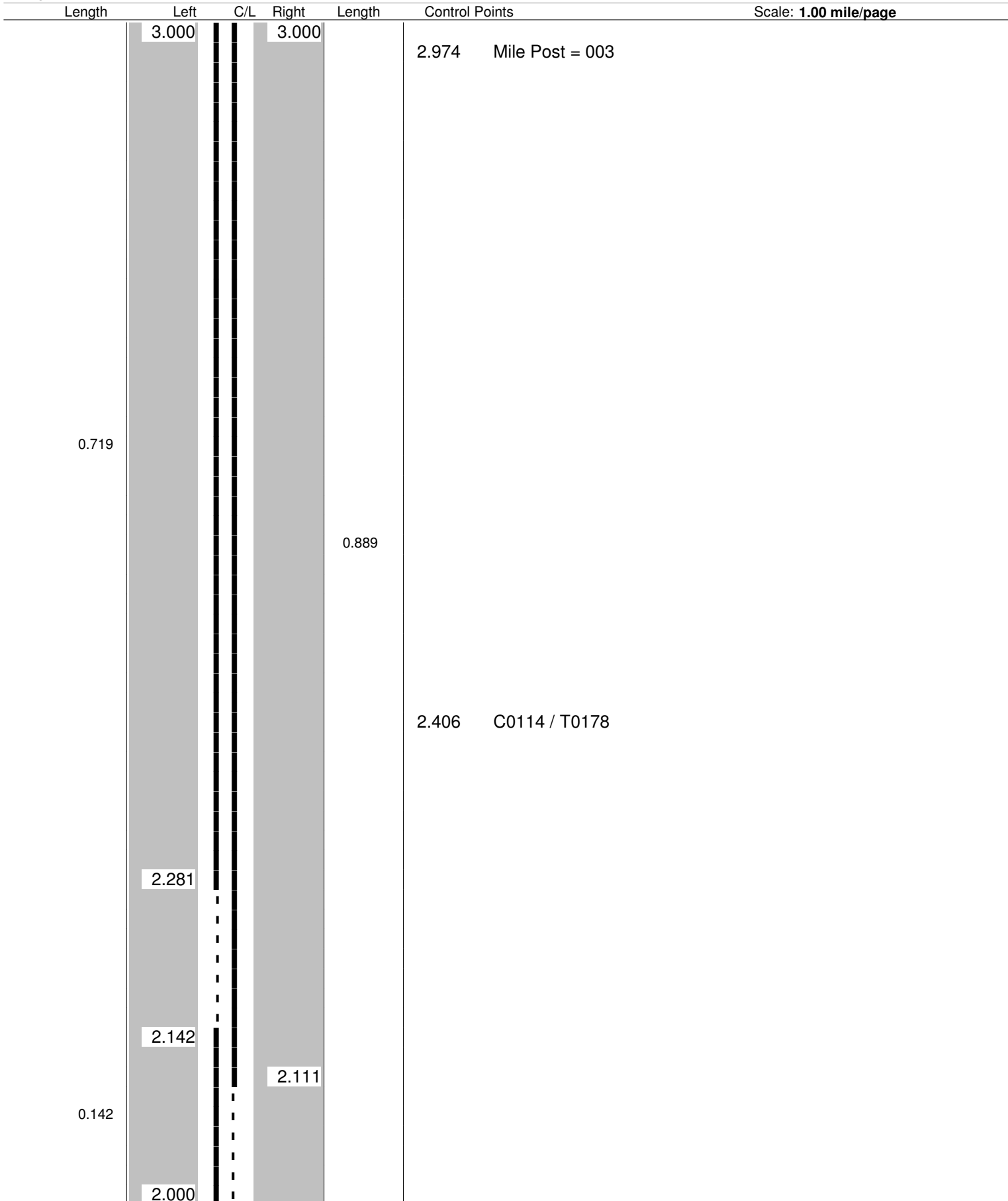
**ODOT District 11
No Passing Zone Log (HOL)**

Route: **0643R (SHOLSR00643**C)**

From: **0.000 LEAVE COS CO**

Length: **5.445** Direction: **East**

To: **5.445 S0093R**



Sheet total equivalent length of solid line: 1.813

Accum. total: 5.311

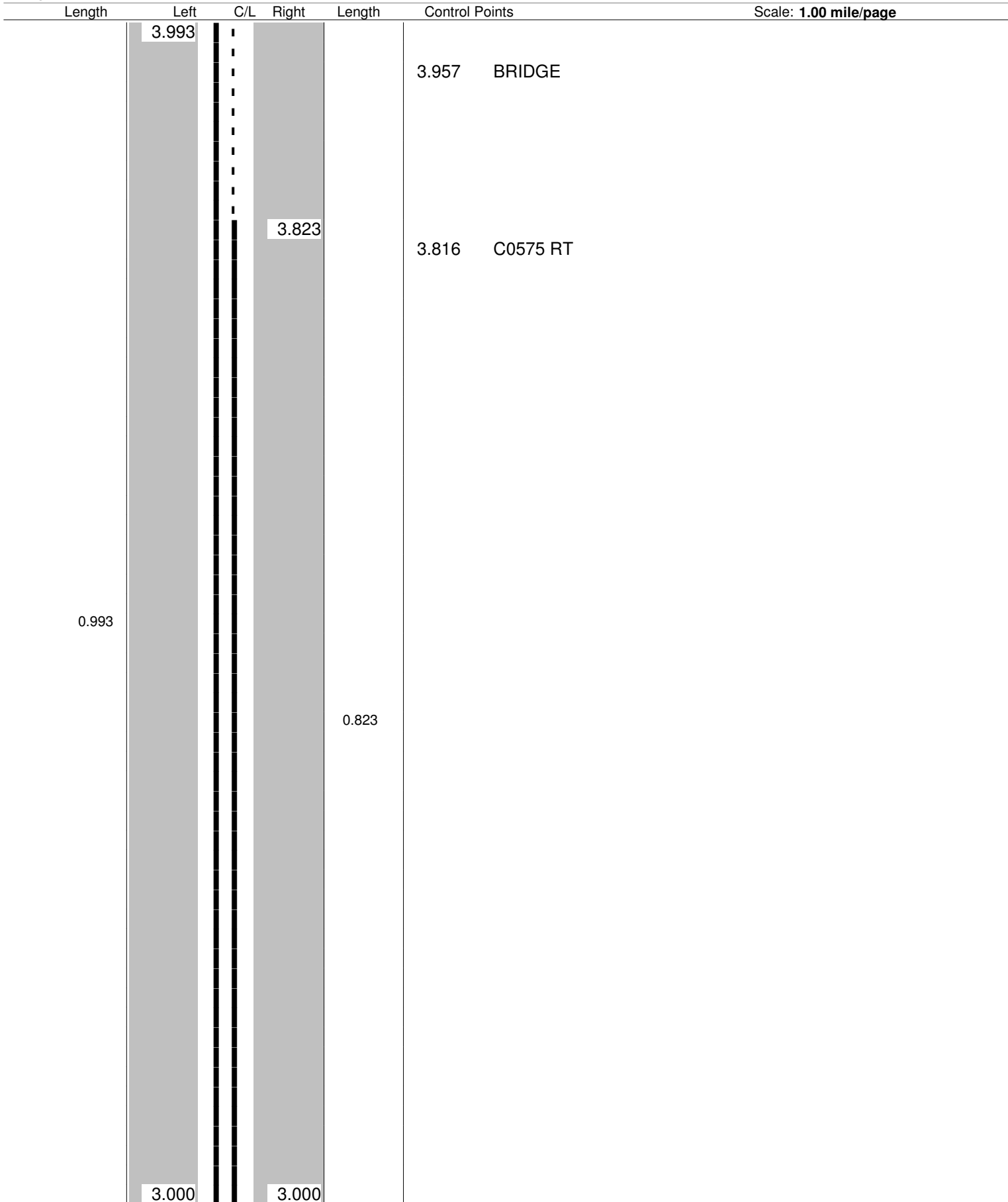
**ODOT District 11
No Passing Zone Log (HOL)**

Route: **0643R (SHOLSR00643**C)**

From: **0.000 LEAVE COS CO**

Length: **5.445** Direction: **East**

To: **5.445 S0093R**



Sheet total equivalent length of solid line: 1.860

Accum. total: 7.171

**ODOT District 11
No Passing Zone Log (HOL)**

Route: **0643R (SHOLSR00643**C)**

From: **0.000 LEAVE COS CO**

Length: **5.445** Direction: **East**

To: **5.445 S0093R**

Length	Left	C/L	Right	Length	Control Points	Scale: 1.00 mile/page
0.184	5.000		5.000			
	4.816			0.354	4.808 T0173 RT	
			4.646			
	4.487					
0.360			4.317		4.306 T0166 LT	
				0.190		
	4.127		4.127		4.124 S0557R LT	
			4.116	0.057		
			4.059		4.027 Mile Post = 004	

**ODOT District 11
No Passing Zone Log (HOL)**

Route: **0643R (SHOLSR00643**C)**

From: **0.000 LEAVE COS CO**

Length: **5.445** Direction: **East**

To: **5.445 S0093R**

Length	Left	C/L	Right	Length	Control Points	Scale: 1.00 mile/page
0.439	5.439		5.439	0.439	5.445 S0093R	
					5.091 BRIDGE	
					5.047 Mile Post = 005	
	5.000		5.000			

Sheet total equivalent length of solid line: 0.880

Accum. total: 9.350