

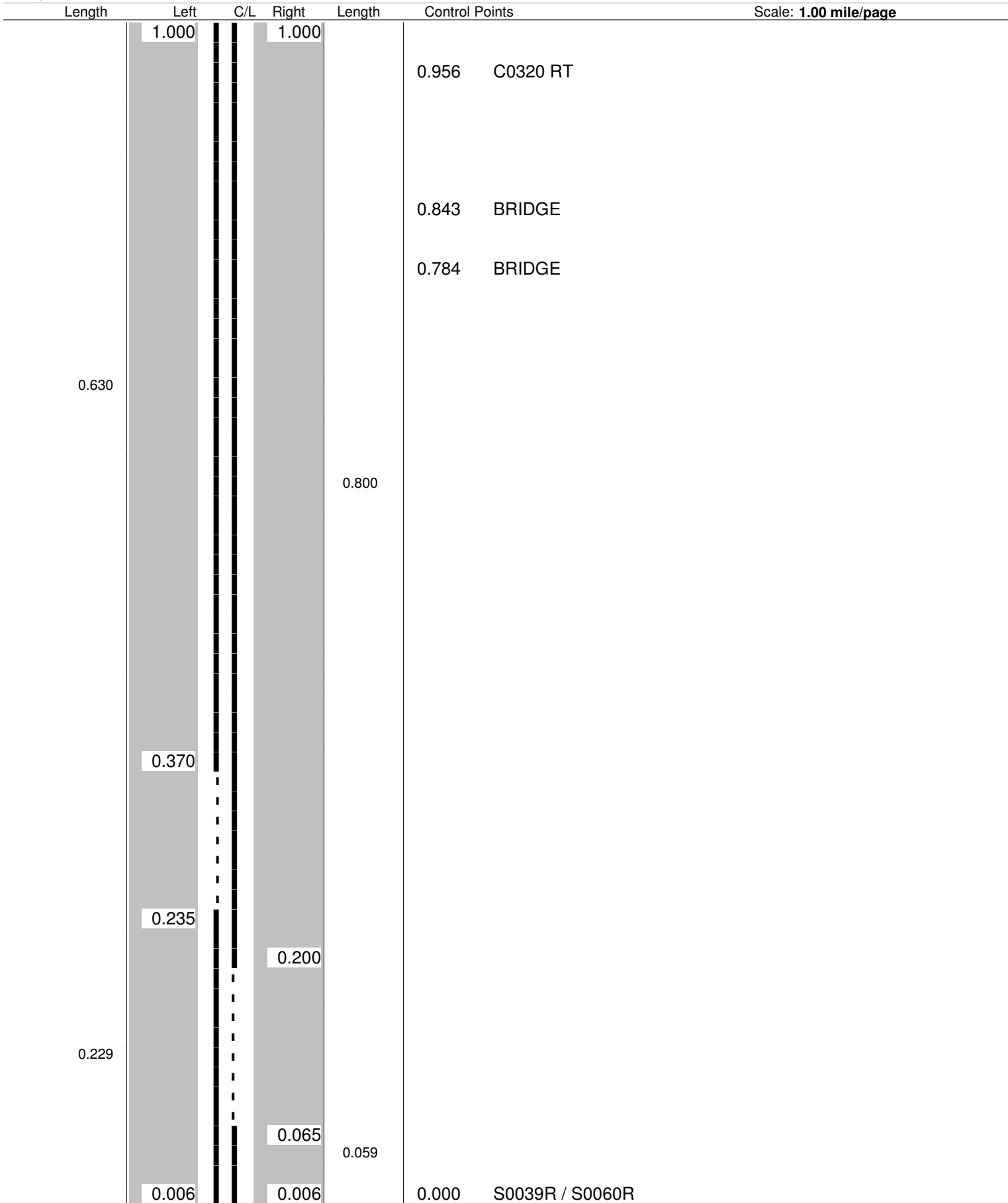
**ODOT District 11  
No Passing Zone Log (HOL)**

Route: **0754R (SHOLSR00754\*\*C)**

From: **0.000 S0039R / S0060R**

Length: **6.702** Direction: **North**

To: **6.702 S0514R**



Sheet total equivalent length of solid line: 1.787

Accum. total: 1.787


**ODOT District 11  
No Passing Zone Log (HOL)**

Route: **0754R (SHOLSR00754\*\*C)**

From: **0.000 S0039R / S0060R**

Length: **6.702** Direction: **North**

To: **6.702 S0514R**



Sheet total equivalent length of solid line: 2.000

Accum. total: 3.787

**ODOT District 11  
No Passing Zone Log (HOL)**

Route: **0754R (SHOLSR00754\*\*C)**

From: **0.000 S0039R / S0060R**

Length: **6.702** Direction: **North**

To: **6.702 S0514R**

Length	Left	C/L	Right	Length	Control Points
0.096	3.000		3.000	2.997	Mile Post = 003
	2.904			0.266	
			2.734		
	2.693				
0.195			2.523		
	2.498			0.195	
			2.328		
	2.358				
0.358			2.188		
				0.188	
				2.059	T0506
	2.000		2.000	2.001	Mile Post = 002

Sheet total equivalent length of solid line: 1.463

Accum. total: 5.250

**ODOT District 11  
No Passing Zone Log (HOL)**

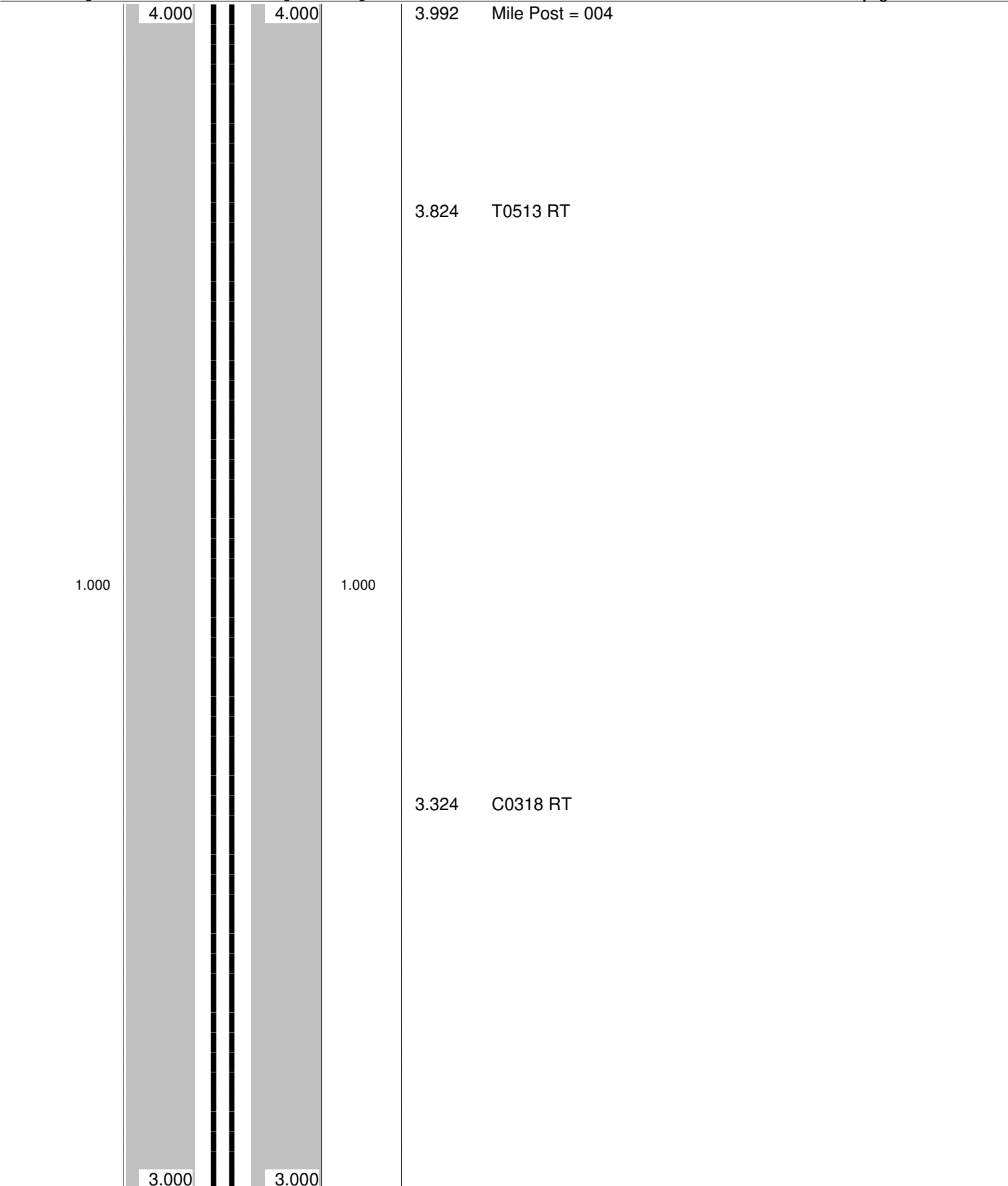
Route: **0754R (SHOLSR00754\*\*C)**

From: **0.000 S0039R / S0060R**

Length: **6.702** Direction: **North**

To: **6.702 S0514R**

Length      Left      C/L      Right      Length      Control Points      Scale: **1.00 mile/page**



Sheet total equivalent length of solid line: 2.000

Accum. total: 7.250

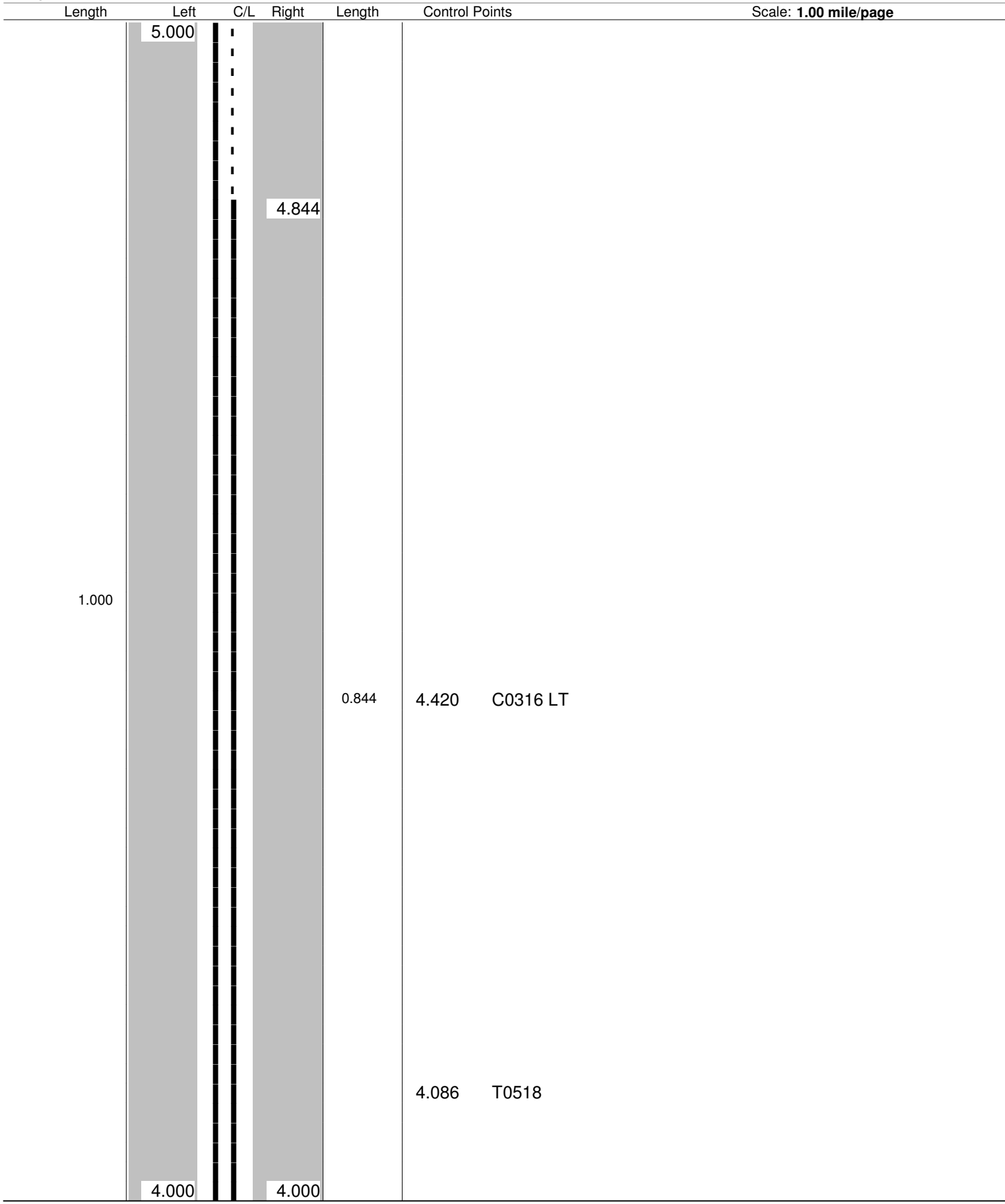
**ODOT District 11  
No Passing Zone Log (HOL)**

Route: **0754R (SHOLSR00754\*\*C)**

From: **0.000 S0039R / S0060R**

Length: **6.702** Direction: **North**

To: **6.702 S0514R**



Sheet total equivalent length of solid line: 1.883

Accum. total: 9.133

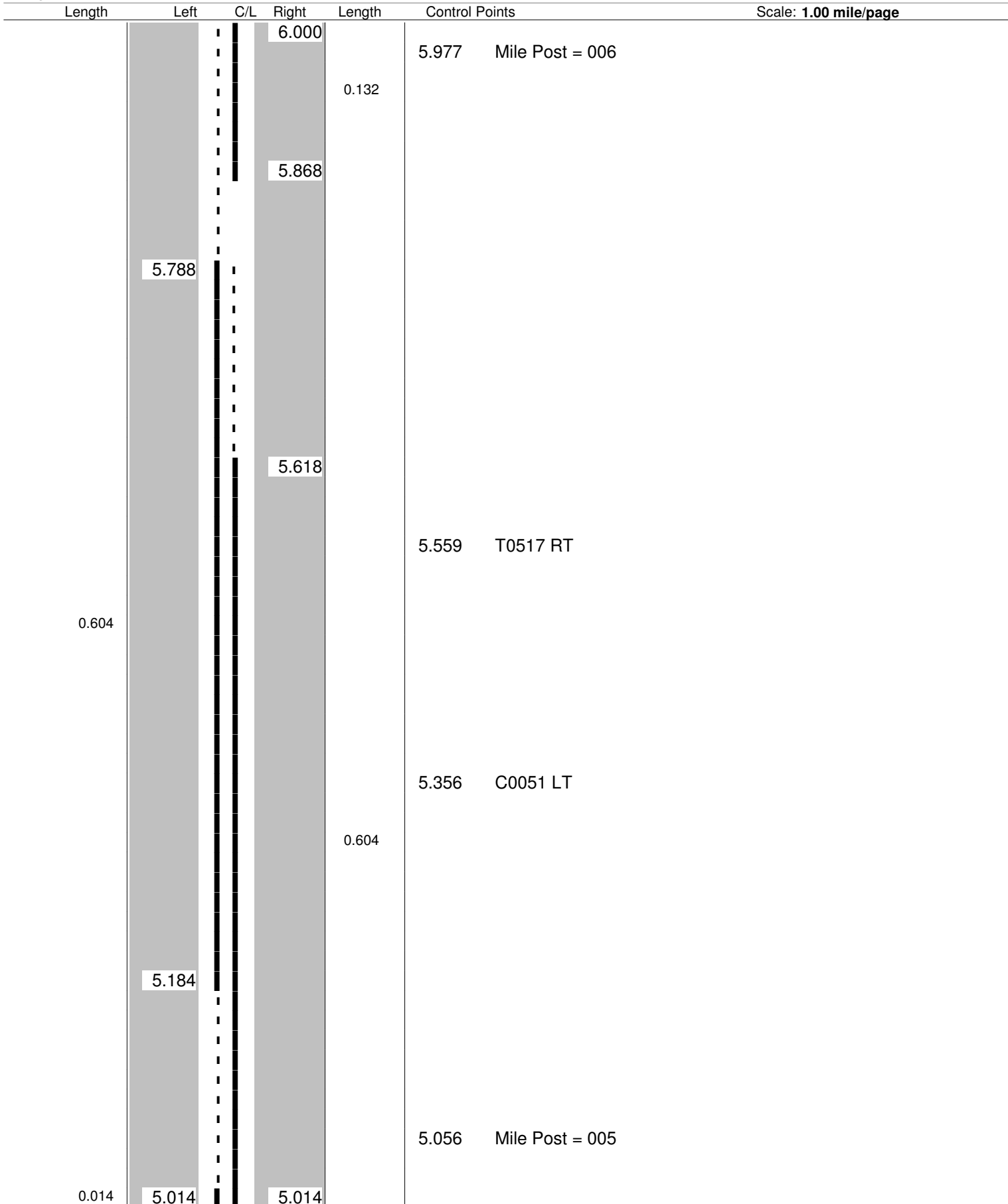
**ODOT District 11  
No Passing Zone Log (HOL)**

Route: **0754R (SHOLSR00754\*\*C)**

From: **0.000 S0039R / S0060R**

Length: **6.702** Direction: **North**

To: **6.702 S0514R**



Sheet total equivalent length of solid line: 1.496

Accum. total: 10.629

**ODOT District 11  
No Passing Zone Log (HOL)**

Route: **0754R (SHOLSR00754\*\*C)**

From: **0.000 S0039R / S0060R**

Length: **6.702** Direction: **North**

To: **6.702 S0514R**

