

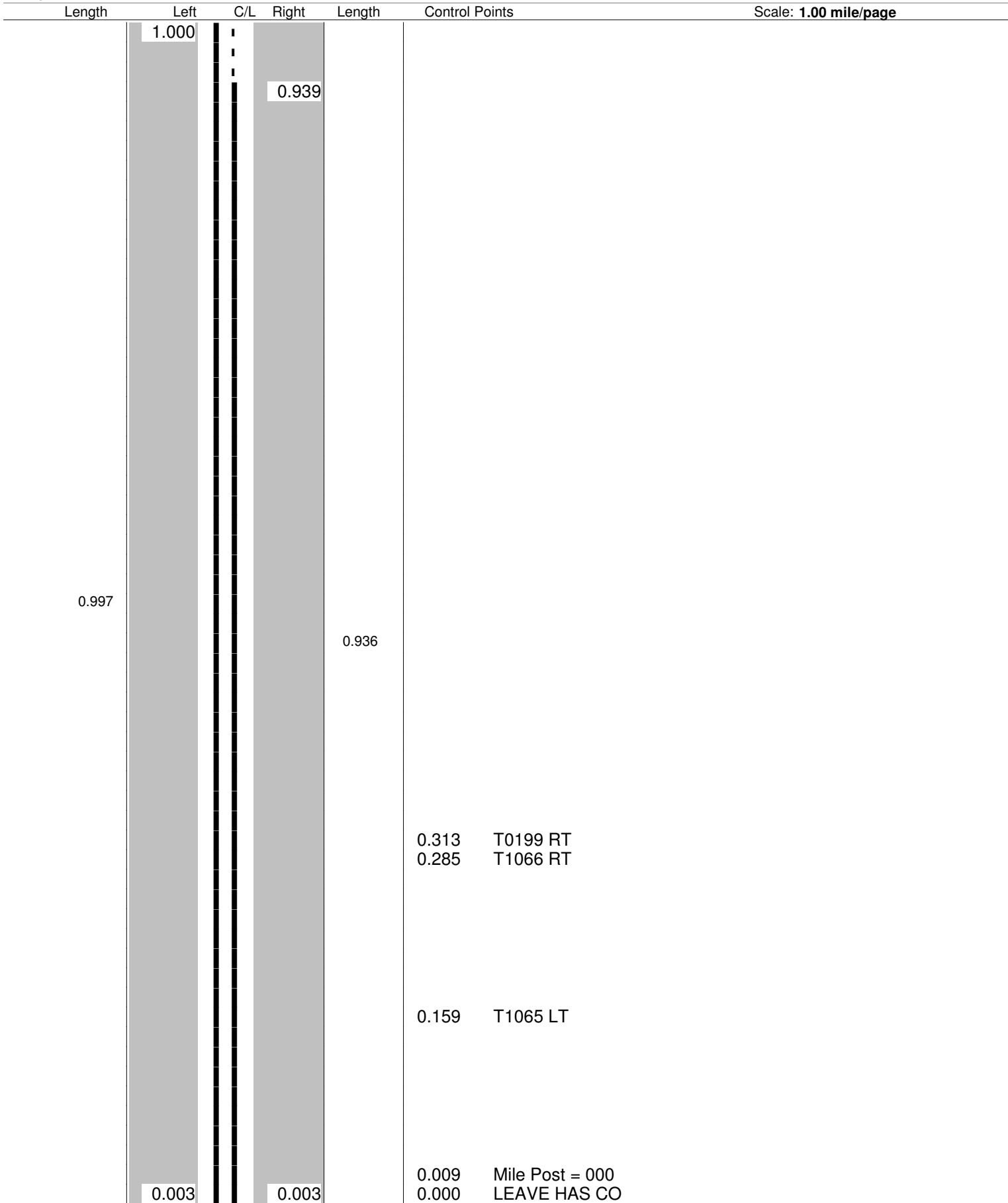
**ODOT District 11
No Passing Zone Log (JEF)**

Route: **0646R (SJEFSR00646**C)**

From: **0.000 LEAVE HAS CO**

Length: **8.508** Direction: **East**

To: **8.508 S0043R**



Sheet total equivalent length of solid line: 1.949

Accum. total: 1.949

**ODOT District 11
No Passing Zone Log (JEF)**

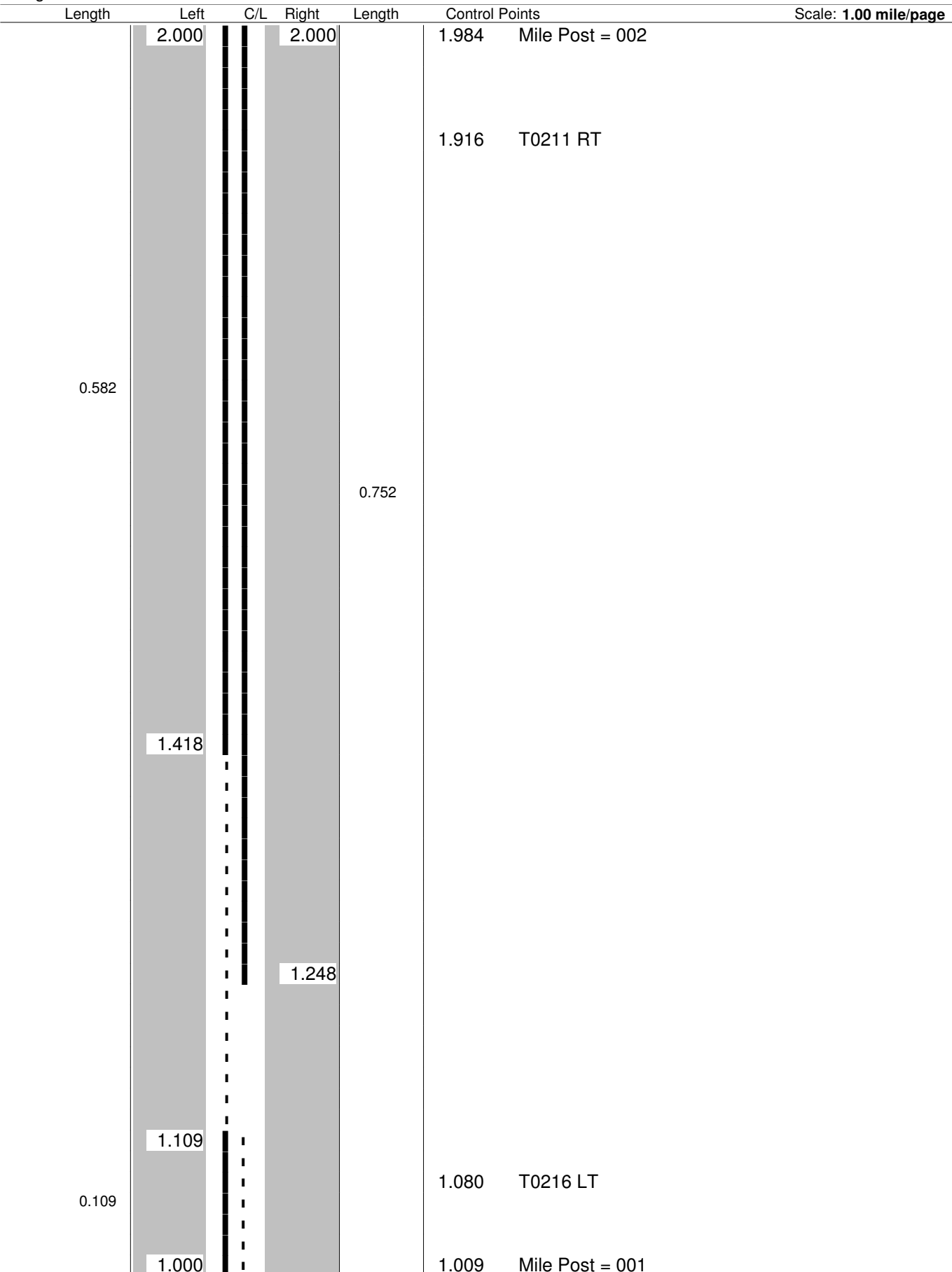
Route: **0646R (SJEFSR00646**C)**

From: **0.000 LEAVE HAS CO**

Length: **8.508**

Direction: **East**

To: **8.508 S0043R**



Sheet total equivalent length of solid line: 1.548

Accum. total: 3.497


**ODOT District 11
No Passing Zone Log (JEF)**

Route: **0646R (SJEFSR00646**C)**

From: **0.000 LEAVE HAS CO**

Length: **8.508** Direction: **East**

To: **8.508 S0043R**



Sheet total equivalent length of solid line: 2.000

Accum. total: 5.497


**ODOT District 11
No Passing Zone Log (JEF)**

Route: **0646R (SJEFSR00646**C)**

From: **0.000 LEAVE HAS CO**

Length: **8.508** Direction: **East**

To: **8.508 S0043R**



Sheet total equivalent length of solid line: 2.000

Accum. total: 7.497

**ODOT District 11
No Passing Zone Log (JEF)**

Route: **0646R (SJEFSR00646**C)**

From: **0.000 LEAVE HAS CO**

Length: **8.508** Direction: **East**

To: **8.508 S0043R**

Length	Left	C/L	Right	Length	Control Points	Scale: 1.00 mile/page
	5.000		5.000		4.978 Mile Post = 005	
0.691				0.691		
	4.309		4.309		4.304 S0152R	
	4.299		4.299			
0.299				0.299	4.134 T0205 LT	
	4.000		4.000		4.009 T0205 RT	

Sheet total equivalent length of solid line: 1.980

Accum. total: 9.477


**ODOT District 11
No Passing Zone Log (JEF)**

Route: **0646R (SJEFSR00646**C)**

From: **0.000 LEAVE HAS CO**

Length: **8.508** Direction: **East**

To: **8.508 S0043R**



Sheet total equivalent length of solid line: 2.000

Accum. total: 11.477


**ODOT District 11
No Passing Zone Log (JEF)**

Route: **0646R (SJEFSR00646**C)**

From: **0.000 LEAVE HAS CO**

Length: **8.508** Direction: **East**

To: **8.508 S0043R**




**ODOT District 11
No Passing Zone Log (JEF)**

Route: **0646R (SJEFSR00646**C)**

From: **0.000 LEAVE HAS CO**

Length: **8.508** Direction: **East**

To: **8.508 S0043R**



Sheet total equivalent length of solid line: 2.000

Accum. total: 15.477

**ODOT District 11
No Passing Zone Log (JEF)**

Route: **0646R (SJEFSR00646**C)**

From: **0.000 LEAVE HAS CO**

Length: **8.508** Direction: **East**

To: **8.508 S0043R**

Length Left C/L Right Length Control Points Scale: **1.00 mile/page**

