

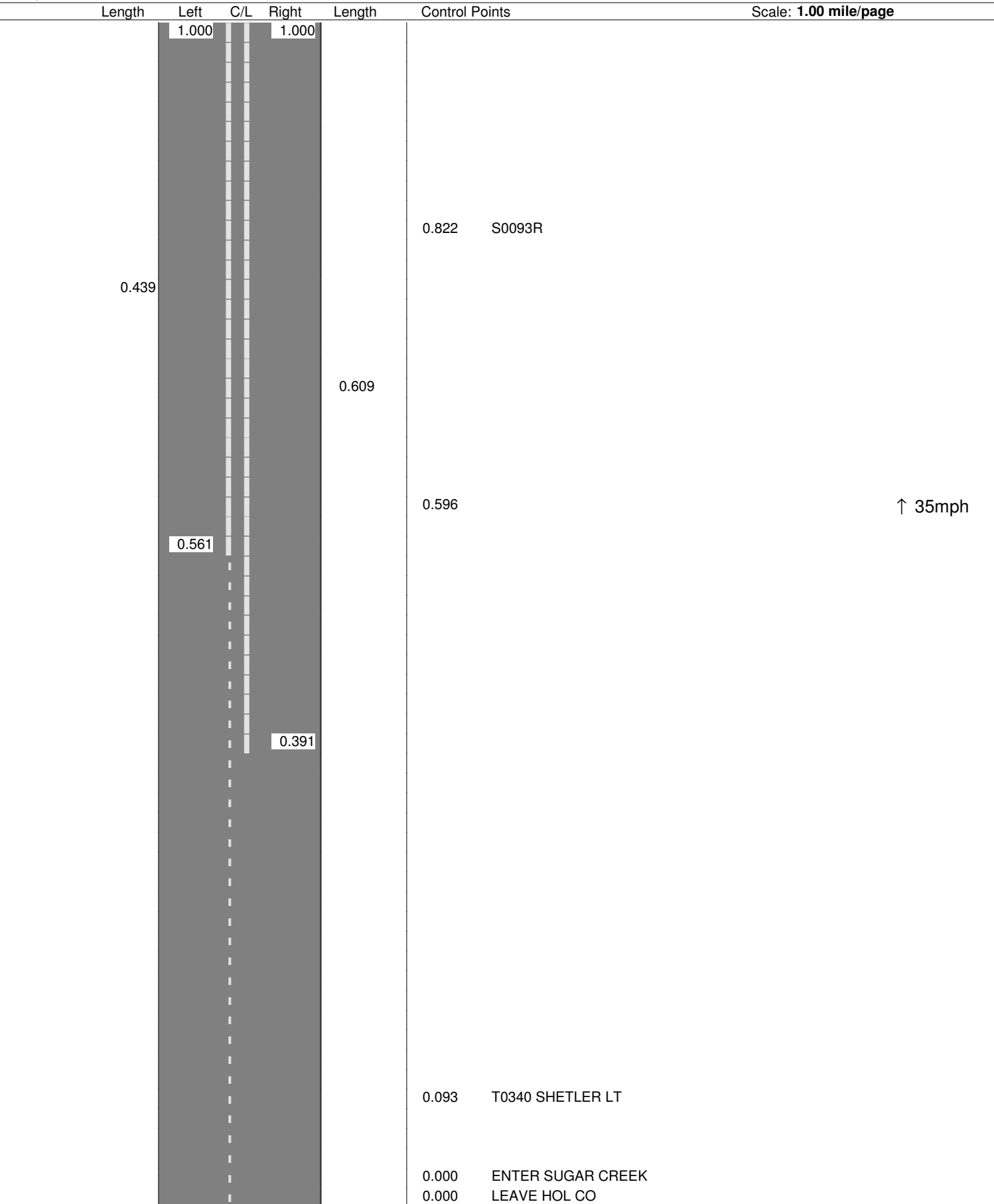
**ODOT District 11
No Passing Zone Log (TUS)**

Route: **0039R (STUSSR00039**C)**

From: **0.000 LEAVE HOL CO**

Length: **24.588** Direction: **East**

To: **24.588 ENTER CAR CO**



Sheet total equivalent length of solid line: 1.188

Accum. total: 1.188

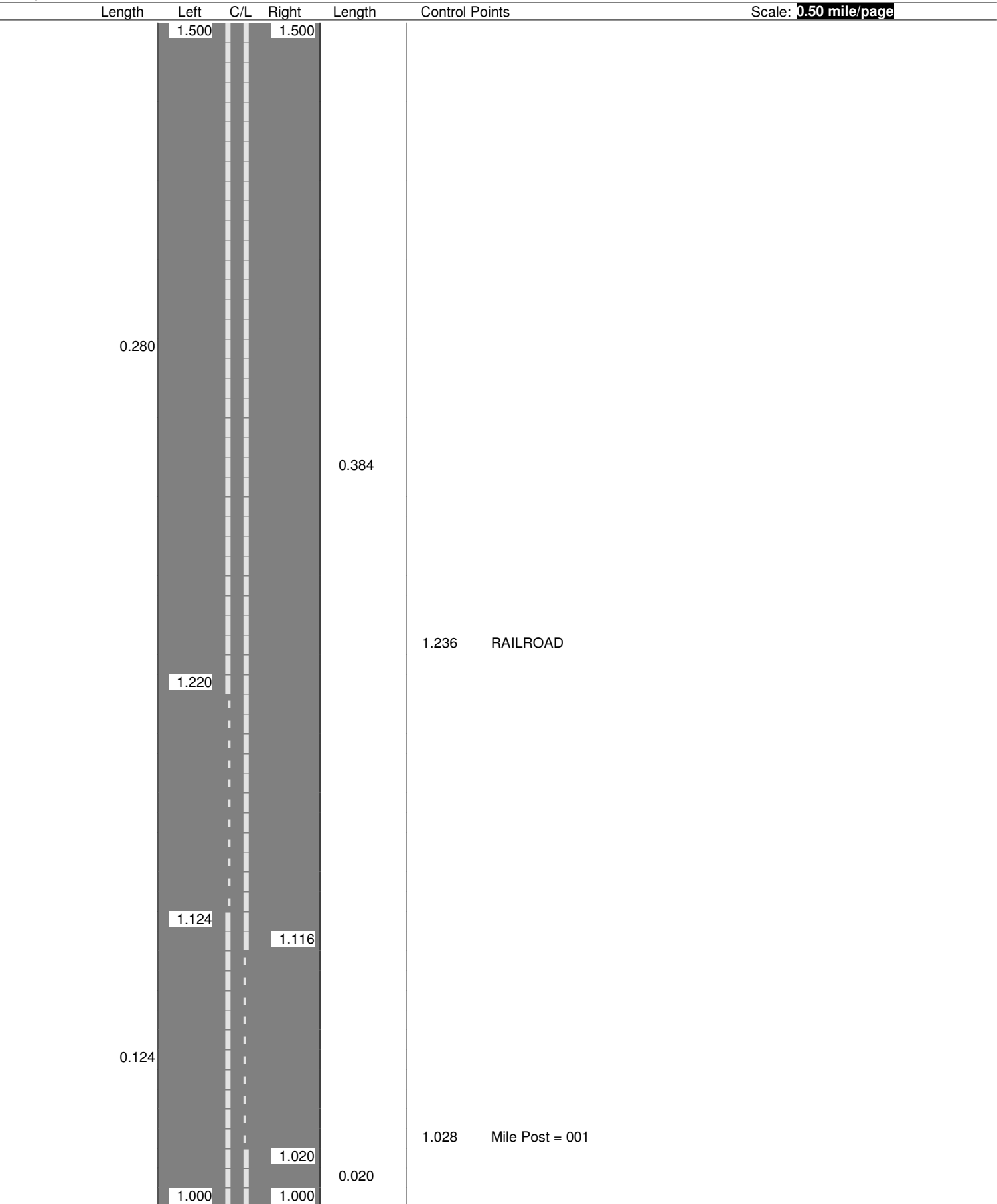
**ODOT District 11
No Passing Zone Log (TUS)**

Route: **0039R (STUSSR00039**C)**

From: **0.000 LEAVE HOL CO**

Length: **24.588** Direction: **East**

To: **24.588 ENTER CAR CO**



Sheet total equivalent length of solid line: 0.856

Accum. total: 2.044

**ODOT District 11
No Passing Zone Log (TUS)**

Route: **0039R (STUSSR00039**C)**

From: **0.000 LEAVE HOL CO**

Length: **24.588** Direction: **East**

To: **24.588 ENTER CAR CO**

Length	Left	C/L	Right	Length	Control Points	Scale: 0.50 mile/page
	2.000		2.000			
0.298				0.298		
	1.702		1.702			
	1.677		1.677		1.687 FACTORY	
0.033				0.033		
	1.644		1.644			
0.144				0.144		
	1.500		1.500			

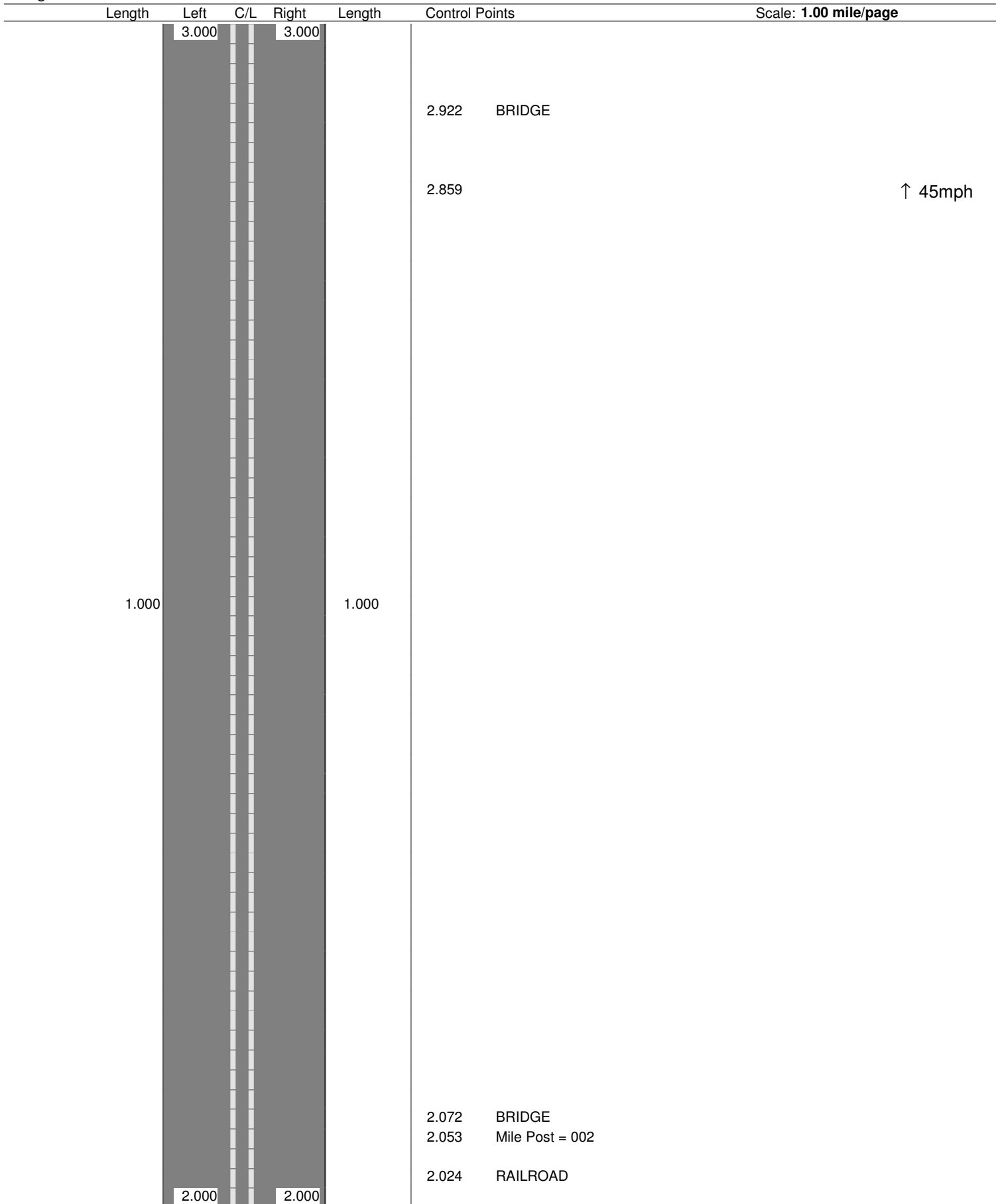
Sheet total equivalent length of solid line: 1.016

Accum. total: 3.060

**ODOT District 11
No Passing Zone Log (TUS)**

Route: **0039R (STUSSR00039**C)**
 Length: **24.588** Direction: **East**

From: **0.000 LEAVE HOL CO**
 To: **24.588 ENTER CAR CO**



ODOT District 11 No Passing Zone Log (TUS)

Route: **0039R (STUSSR00039**C)**

Length: **24.588**

Direction: **East**

From: **0.000 LEAVE HOL CO**

To: **24.588 ENTER CAR CO**

Length	Left	C/L	Right	Length	Control Points	Scale: 0.50 mile/page
0.073	3.421				3.441 LEAVE SUGAR CREEK	
			3.367	0.019	3.367	↑ 55mph
	3.348		3.348			
0.133				0.133		
	3.215		3.215		3.225	↑ 50mph
			3.188	0.027		
	3.171				3.179 C0046 / T0360	
0.033	3.138		3.138			
				0.132		
0.132				0.132		
					3.030 Mile Post = 003	
0.006	3.006		3.006	0.006		

Sheet total equivalent length of solid line: 1.317

Accum. total: 6.377

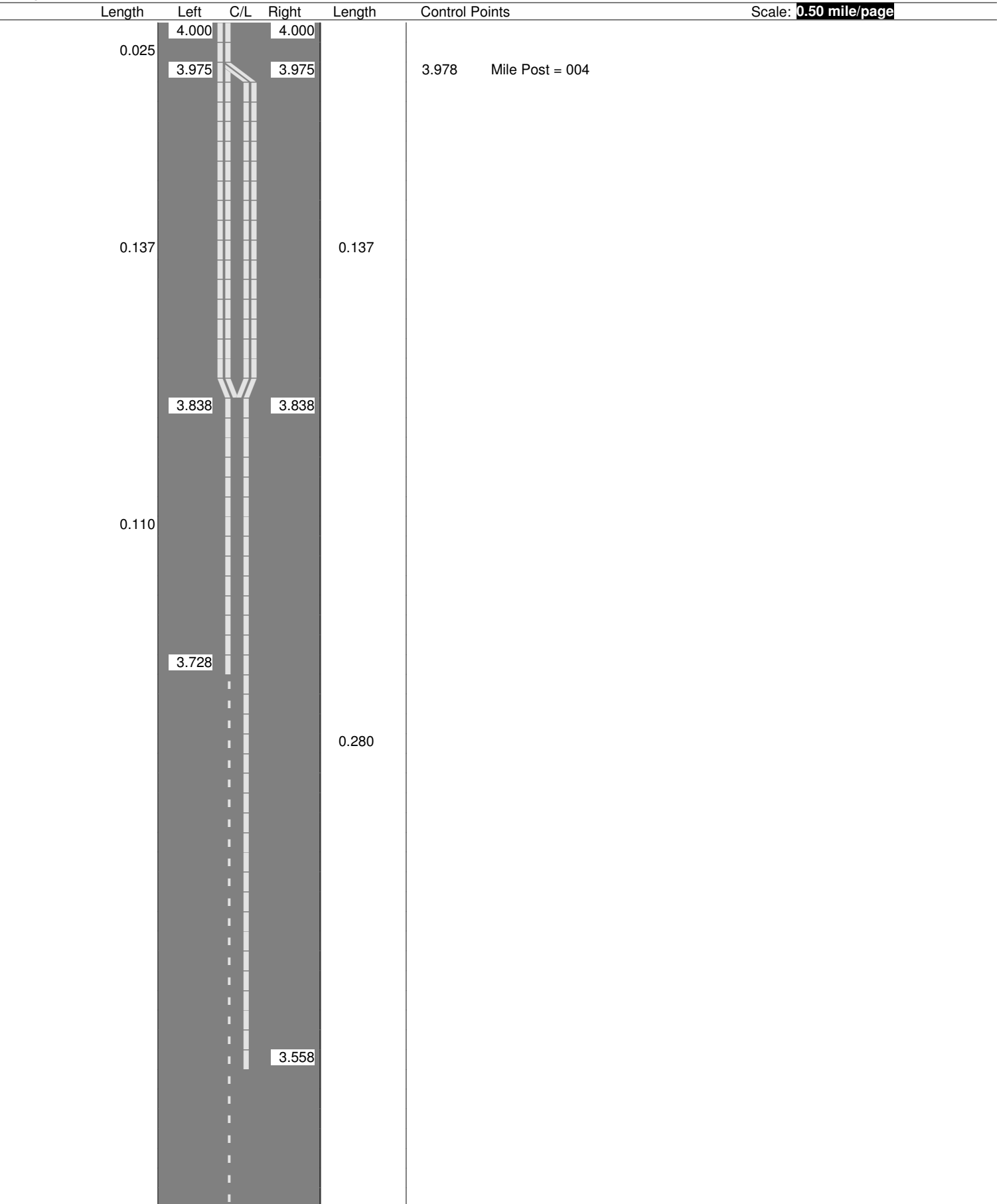
ODOT District 11
No Passing Zone Log (TUS)

Route: **0039R (STUSSR00039**C)**

From: **0.000 LEAVE HOL CO**

Length: **24.588** Direction: **East**

To: **24.588 ENTER CAR CO**



ODOT District 11 No Passing Zone Log (TUS)

Route: **0039R (STUSSR00039**C)**

Length: **24.588**

Direction: **East**

From: **0.000 LEAVE HOL CO**

To: **24.588 ENTER CAR CO**

Length	Left	C/L	Right	Length	Control Points	Scale: 0.50 mile/page
	4.500		4.500			
0.130				0.130		
	4.370		4.370			
0.130				0.130		
	4.240		4.240			
			4.211	0.029		
	4.191				4.204 C0139 OLD S0039R	
0.034						
	4.157		4.157			
0.131				0.131		
	4.026		4.026			
	4.009				4.018 C0077 PRYSI LT	
0.009	4.000		4.000			

Sheet total equivalent length of solid line: 1.448

Accum. total: 8.885

**ODOT District 11
No Passing Zone Log (TUS)**

Route: **0039R (STUSSR00039**C)**

From: **0.000 LEAVE HOL CO**

Length: **24.588** Direction: **East**

To: **24.588 ENTER CAR CO**

Length	Left	C/L	Right	Length	Control Points	Scale: 0.50 mile/page
	5.000		5.000		4.985 Mile Post = 005	
0.131				0.131		
	4.869		4.869			
			4.842	0.027		
	4.818		4.818		4.833 T0348 ROY ANDREWS RT	
0.126				0.126		
	4.692		4.692			
0.192				0.192		
	4.500		4.500			

**ODOT District 11
No Passing Zone Log (TUS)**

Route: **0039R (STUSSR00039**C)**

From: **0.000 LEAVE HOL CO**

Length: **24.588** Direction: **East**

To: **24.588 ENTER CAR CO**

Length	Left	C/L	Right	Length	Control Points	Scale: 0.50 mile/page
0.161	5.500		5.500	0.161		
0.129	5.339		5.339	0.129		
0.028	5.210		5.210	0.028		
0.036	5.162		5.182	0.036	5.172 C0079 SCHILLING HILL	
0.126	5.126		5.126	0.126		
	5.000		5.000			

Sheet total equivalent length of solid line: 1.470

Accum. total: 11.821

**ODOT District 11
No Passing Zone Log (TUS)**

Route: **0039R (STUSSR00039**C)**

From: **0.000 LEAVE HOL CO**

Length: **24.588** Direction: **East**

To: **24.588 ENTER CAR CO**

Length	Left	C/L	Right	Length	Control Points	Scale: 0.50 mile/page
			6.000	0.032	5.982 Mile Post = 006	
			5.968			
			5.739			
0.239						
			5.569	0.069		
			5.500			
			5.500			

ODOT District 11
No Passing Zone Log (TUS)

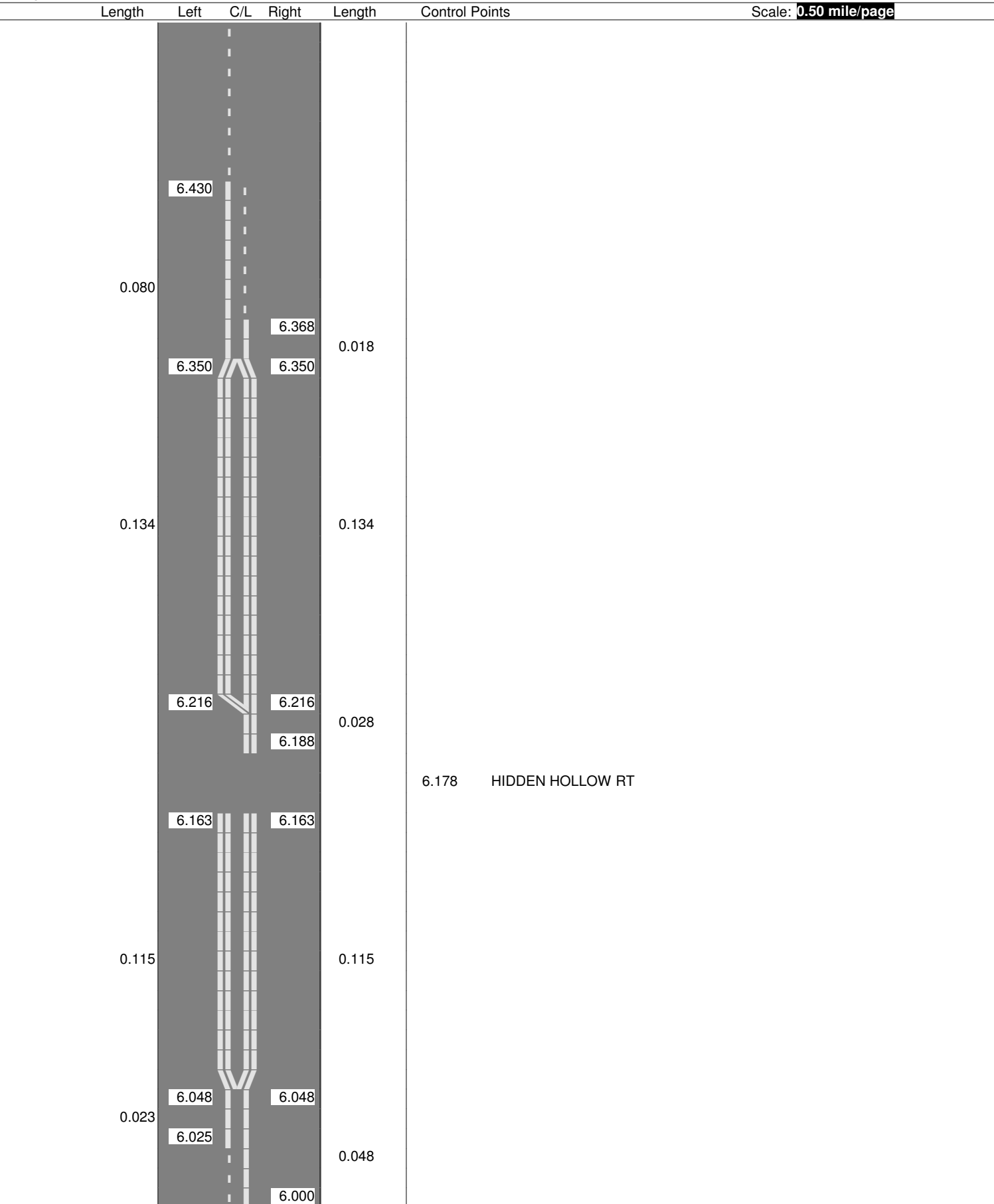
Route: **0039R (STUSSR00039**C)**

Length: **24.588**

Direction: **East**

From: **0.000 LEAVE HOL CO**

To: **24.588 ENTER CAR CO**



Sheet total equivalent length of solid line: 1.260

Accum. total: 13.586

ODOT District 11 No Passing Zone Log (TUS)

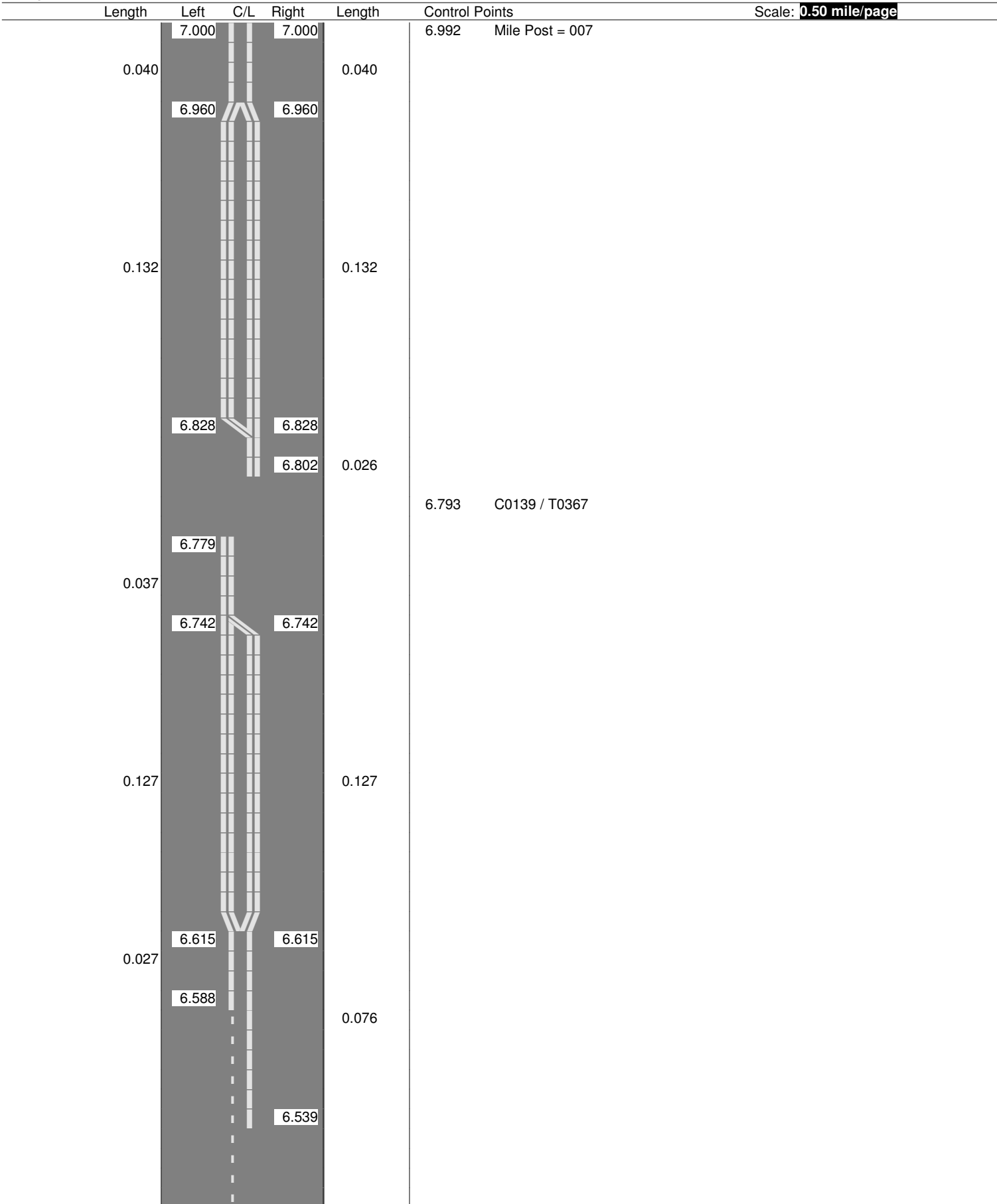
Route: **0039R (STUSSR00039**C)**

Length: **24.588**

Direction: **East**

From: **0.000 LEAVE HOL CO**

To: **24.588 ENTER CAR CO**



Sheet total equivalent length of solid line: 1.377

Accum. total: 14.963

**ODOT District 11
No Passing Zone Log (TUS)**

Route: **0039R (STUSSR00039**C)**

From: **0.000 LEAVE HOL CO**

Length: **24.588** Direction: **East**

To: **24.588 ENTER CAR CO**

Length	Left	C/L	Right	Length	Control Points	Scale: 1.00 mile/page
	8.000		8.000			
0.585					7.816 T0374 ERVIN LT	
				0.755	7.634 NO NAME RT	
	7.415					
					7.299 T0377 PYLE LT	
	7.221		7.245			
0.221			7.122			
				0.122		
	7.000		7.000			

Sheet total equivalent length of solid line: 1.756

Accum. total: 16.719

**ODOT District 11
No Passing Zone Log (TUS)**

Route: **0039R (STUSSR00039**C)**

From: **0.000 LEAVE HOL CO**

Length: **24.588** Direction: **East**

To: **24.588 ENTER CAR CO**

Length	Left	C/L	Right	Length	Control Points	Scale: 1.00 mile/page
			9.000	0.094		
			8.906		8.860 Mile Post = 009	
0.095	8.681					
	8.586					
			8.509	0.095		
			8.414		8.429 T0211 STEEL LT	
	8.323					
0.323			8.153		8.148 T0384 RED HILL RT	
				0.153		
	8.000		8.000			

**ODOT District 11
No Passing Zone Log (TUS)**

Route: **0039R (STUSSR00039**C)**

Length: **24.588**

Direction: **East**

From: **0.000 LEAVE HOL CO**

To: **24.588 ENTER CAR CO**

Length	Left	C/L	Right	Length	Control Points	Scale: 0.50 mile/page
	9.500					
			9.418			
0.424					9.341 STEEL / SALTWELL	
					9.266 RENNER RT	
				0.418		
	9.076					
			9.000			

ODOT District 11 No Passing Zone Log (TUS)

Route: **0039R (STUSSR00039**C)**
 Length: **24.588** Direction: **East**

From: **0.000 LEAVE HOL CO**
 To: **24.588 ENTER CAR CO**

Length	Left	C/L	Right	Length	Control Points	Scale: 0.50 mile/page
	10.000		10.000	0.047	9.994 I0077R Hwy Under Hwy	
			9.953			
	9.932		9.932		9.944 I0077R - RAMPS	
0.226					9.885 BRIDGE	
					9.852 S0516R LT	
					9.814	↑ 35mph
				0.359	9.748 REESE LT	
	9.706					
					9.631 T1231 DONALD RT	
	9.588				9.591 T0375 CIRCLEVIEW LT	
0.088			9.573			
					9.543	↑ 45mph
	9.500					

**ODOT District 11
No Passing Zone Log (TUS)**

Route: **0039R (STUSSR00039**C)**
Length: **24.588**

Direction: **East**

From: **0.000 LEAVE HOL CO**
To: **24.588 ENTER CAR CO**

Length	Left	C/L	Right	Length	Control Points	Scale: 0.50 mile/page
0.016	10.209		10.209	0.016		
	10.193		10.193			
0.065				0.065		
	10.128		10.128			
			10.111	0.017		
0.017	10.102		10.102	0.017	10.105 S0211R LT	
	10.085		10.085	0.017		
0.054	10.068				10.077 I0077R - RAMPS	
	10.014		10.014		10.017 I0077R Hwy Under Hwy	
	10.000		10.000	0.014		

Sheet total equivalent length of solid line: 0.603

Accum. total: 19.991

ODOT District 11
No Passing Zone Log (TUS)

Route: **0039R (STUSSR00039**C)**

From: **0.000 LEAVE HOL CO**

Length: **24.588**

Direction: **East**

To: **24.588 ENTER CAR CO**

Length	Left	C/L	Right	Length	Control Points	Scale: 0.50 mile/page
0.016			11.000 10.984			
0.062	10.712					
0.062	10.650		10.650	0.062	10.650 4TH LT	
0.062			10.588			

**ODOT District 11
No Passing Zone Log (TUS)**

Route: **0039R (STUSSR00039**C)**

From: **0.000 LEAVE HOL CO**

Length: **24.588** Direction: **East**

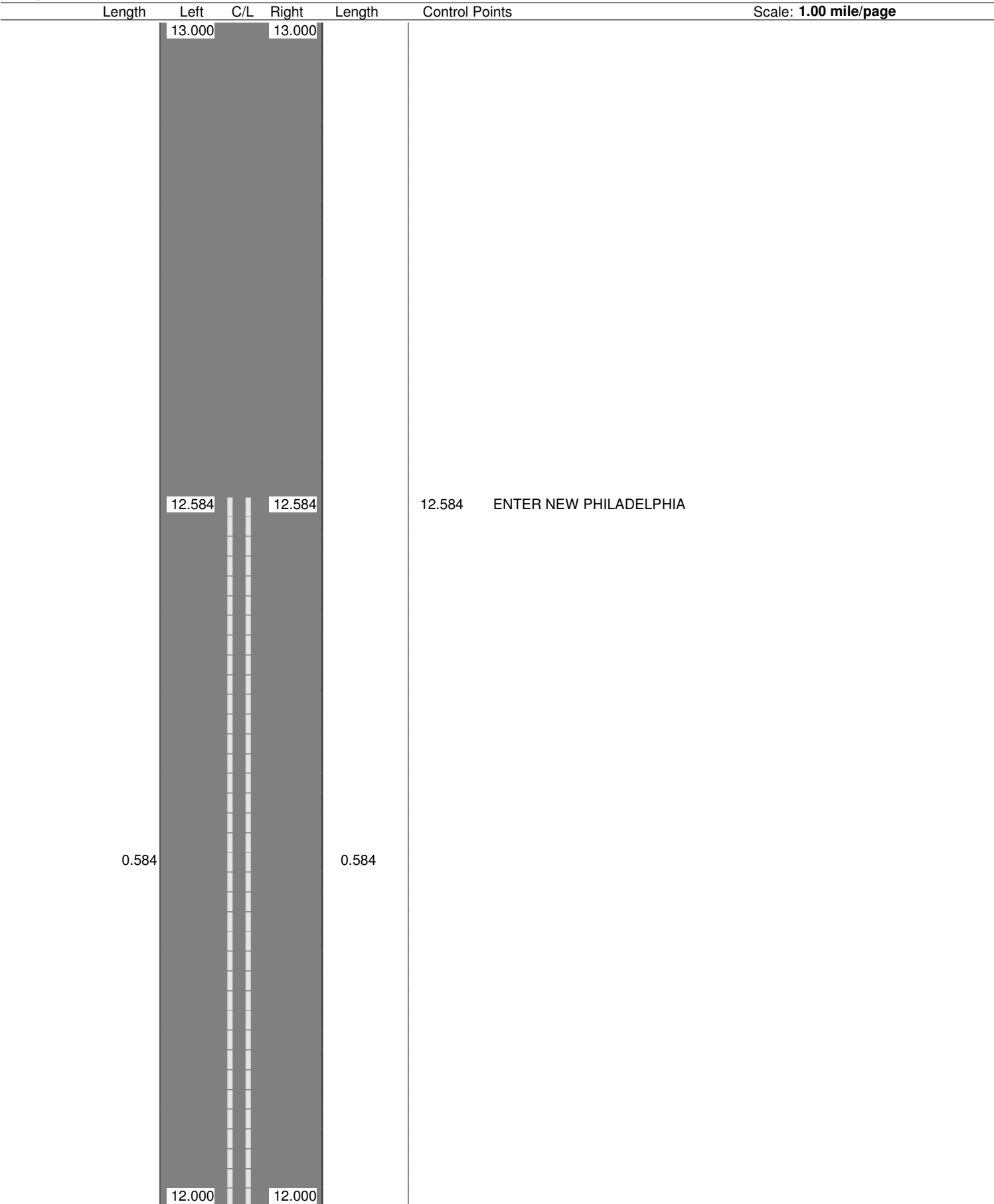
To: **24.588 ENTER CAR CO**

Length	Left	C/L	Right	Length	Control Points	Scale: 1.00 mile/page
	12.000		12.000			
				11.937	T0338 HORNS RT	
				11.868	Mile Post = 012	
				11.692	T1118 HILLCREST RT	
0.927				0.927		
				11.260		
				11.250	T0384 SALTWELL RT	↑ 45mph
				11.208	BRIDGE	
				11.117	I0077R Hwy Under Hwy	
	11.073		11.073	11.099	I0077R Hwy Under Hwy	
			11.066	11.069	3RD LT	
			11.000	0.066		

**ODOT District 11
No Passing Zone Log (TUS)**

Route: **0039R (STUSSR00039**C)**
 Length: **24.588** Direction: **East**

From: **0.000 LEAVE HOL CO**
 To: **24.588 ENTER CAR CO**



ODOT District 11
No Passing Zone Log (TUS)

Route: **0039R (STUSSR00039**C)**
 Length: **24.588** Direction: **East**

From: **0.000 LEAVE HOL CO**
 To: **24.588 ENTER CAR CO**

Length	Left	C/L	Right	Length	Control Points	Scale: 1.00 mile/page
	15.000		15.000		14.985	↑ 45mph
0.090				0.090		
	14.910		14.910		14.927 Mile Post = 015	
					14.910 LEAVE NEW PHILADELPHIA	

**ODOT District 11
No Passing Zone Log (TUS)**

Route: **0039R (STUSSR00039**C)**

From: **0.000 LEAVE HOL CO**

Length: **24.588** Direction: **East**

To: **24.588 ENTER CAR CO**

Length	Left	C/L	Right	Length	Control Points	Scale: 1.00 mile/page
	15.946				15.951	↑ 55mph
					15.941 Mile Post = 016	
0.263			15.776			
	15.683			0.263	15.705 T0314 PLEASANT VALLEY LT	
	15.562					
			15.513			
			15.392			
0.562						
				0.392	15.195 T1213 HILLANDALE LT	
					15.105 T1137 DAWN RT	
	15.000		15.000			

**ODOT District 11
No Passing Zone Log (TUS)**

Route: **0039R (STUSSR00039**C)**
 Length: **24.588** Direction: **East**

From: **0.000 LEAVE HOL CO**
 To: **24.588 ENTER CAR CO**

Length	Left	C/L	Right	Length	Control Points	Scale: 1.00 mile/page
	17.000				16.978 T0313 KASERMAN RT	
			16.919		16.945 Mile Post = 017	
0.485				0.466		
	16.515				16.515 C0086 TABOR RIDGE LT	
			16.453		16.459 BRIDGE	
	16.303					
0.109				0.109		
	16.194					
			16.133			
			16.024			

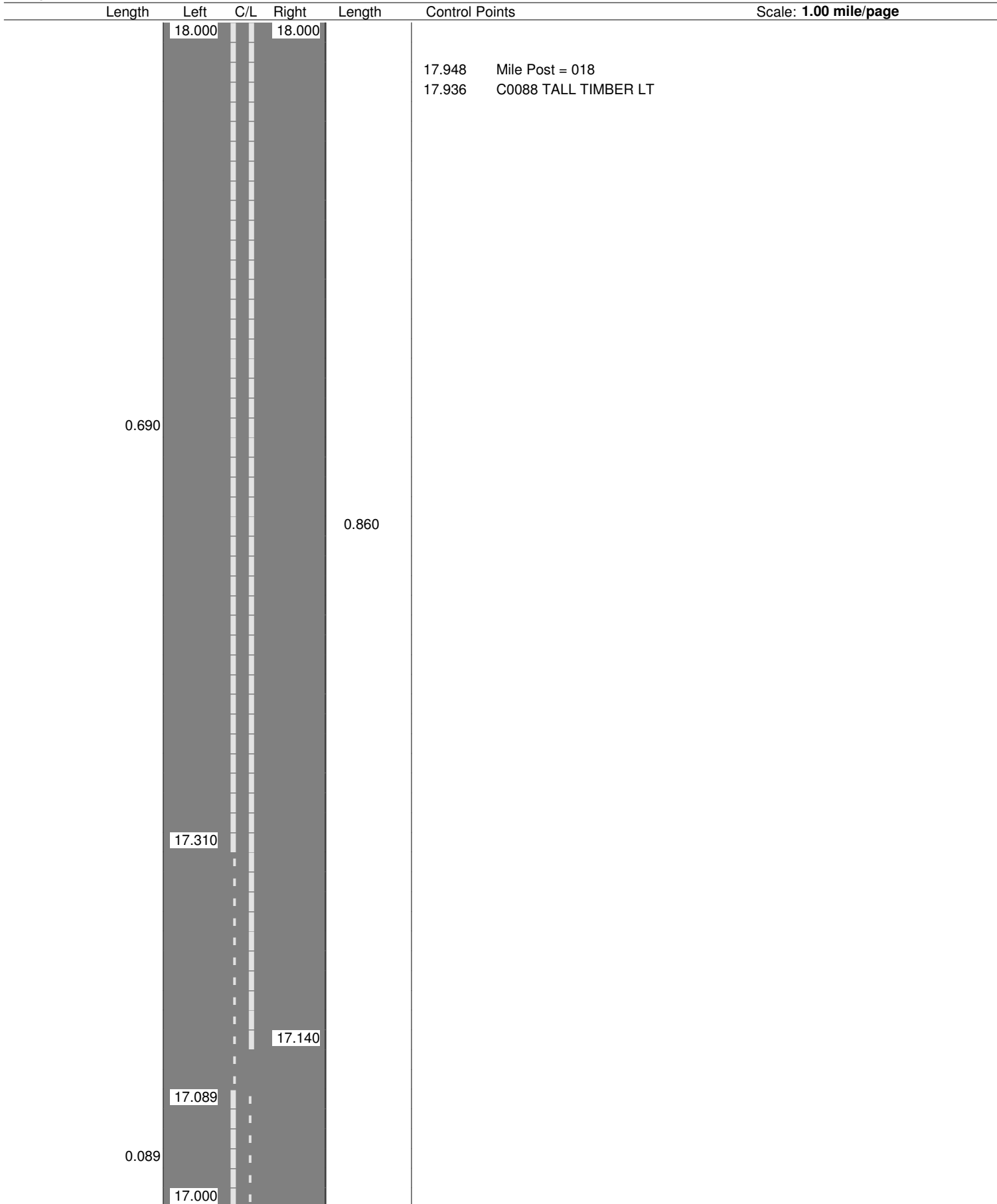
**ODOT District 11
No Passing Zone Log (TUS)**

Route: **0039R (STUSSR00039**C)**

From: **0.000 LEAVE HOL CO**

Length: **24.588** Direction: **East**

To: **24.588 ENTER CAR CO**



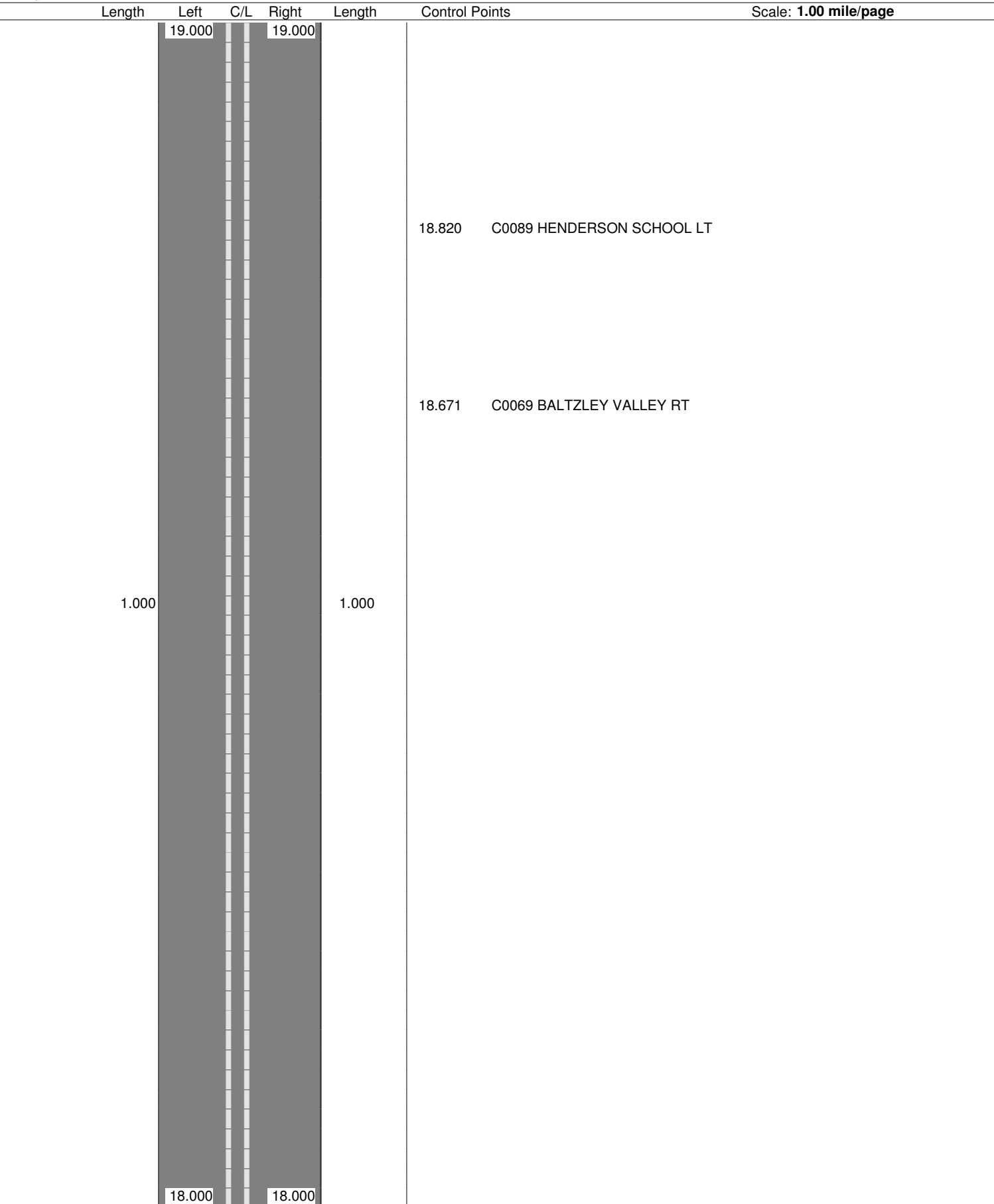
**ODOT District 11
No Passing Zone Log (TUS)**

Route: **0039R (STUSSR00039**C)**

From: **0.000 LEAVE HOL CO**

Length: **24.588** Direction: **East**

To: **24.588 ENTER CAR CO**



**ODOT District 11
No Passing Zone Log (TUS)**

Route: **0039R (STUSSR00039**C)**

From: **0.000 LEAVE HOL CO**

Length: **24.588** Direction: **East**

To: **24.588 ENTER CAR CO**

Length	Left	C/L	Right	Length	Control Points	Scale: 1.00 mile/page
					19.929 Mile Post = 020	
					19.641 BARNHILL RT	
					19.389 BRIDGE	
					19.329 ENTER ROSWELL	
					19.194 C0065 BEAVER DAM LT	
					19.066 C0091 ECHO LAKE LT	
0.709				0.630		
	19.709					
			19.630			
	19.000		19.000			

**ODOT District 11
No Passing Zone Log (TUS)**

Route: **0039R (STUSSR00039**C)**

From: **0.000 LEAVE HOL CO**

Length: **24.588** Direction: **East**

To: **24.588 ENTER CAR CO**

Length	Left	C/L	Right	Length	Control Points	Scale: 1.00 mile/page
0.038	21.000		21.000			
	20.962				20.938 Mile Post = 021	
				0.208		
			20.792			
					20.682 T1102 HUPP RT	
					20.000 LEAVE ROSWELL	

**ODOT District 11
No Passing Zone Log (TUS)**

Route: **0039R (STUSSR00039**C)**

From: **0.000 LEAVE HOL CO**

Length: **24.588** Direction: **East**

To: **24.588 ENTER CAR CO**

Length	Left	C/L	Right	Length	Control Points	Scale: 1.00 mile/page
	22.000				21.955 Mile Post = 022	
			21.858			
0.588						
				0.616	21.527 C0066 ROXFORD CHURCH RT	
	21.412					
			21.242		21.268 T1120 MORRISON LT	
	21.095					
0.095					21.028 C0065 BEAVER DAM LT	
	21.000		21.028			
			21.000	0.028		

**ODOT District 11
No Passing Zone Log (TUS)**

Route: **0039R (STUSSR00039**C)**
 Length: **24.588** Direction: **East**

From: **0.000 LEAVE HOL CO**
 To: **24.588 ENTER CAR CO**

Length	Left	C/L	Right	Length	Control Points	Scale: 1.00 mile/page
			23.000	0.020		
			22.980		22.955 C0092 OLD ROSWELL LT	
					22.945 Mile Post = 023	
					22.510 C0092 OLD ROSWELL LT	
					22.301 T0222 HERBERT RT	
					22.054 T0477 SICKELS LT	
			22.028			
0.028			22.000			

**ODOT District 11
No Passing Zone Log (TUS)**

Route: **0039R (STUSSR00039**C)**

From: **0.000 LEAVE HOL CO**

Length: **24.588** Direction: **East**

To: **24.588 ENTER CAR CO**

Length	Left	C/L	Right	Length	Control Points	Scale: 1.00 mile/page
			23.994	0.006		
					23.905 Mile Post = 024	
	23.881					
					23.827 BRIDGE	
			23.711			
0.440						
					23.552 T0398 OAK DALE LT	
				0.440		
	23.441					
			23.271			
	23.258					
0.108						
	23.150					
			23.088			
				0.088		
			23.000			

ODOT District 11

No Passing Zone Log (TUS)

Route: **0039R (STUSSR00039**C)**

From: **0.000 LEAVE HOL CO**

Length: **24.588**

Direction: **East**

To: **24.588 ENTER CAR CO**

Length	Left	C/L	Right	Length	Control Points
0.424		0.424		0.424	
24.588		24.588		24.588	ENTER CAR CO
24.164		24.164		24.514	T0038 CRUM RT
24.000		24.000		0.588	