

**ODOT District 11
No Passing Zone Log (TUS)**

Route: **0416R (STUSSR00416**C)**

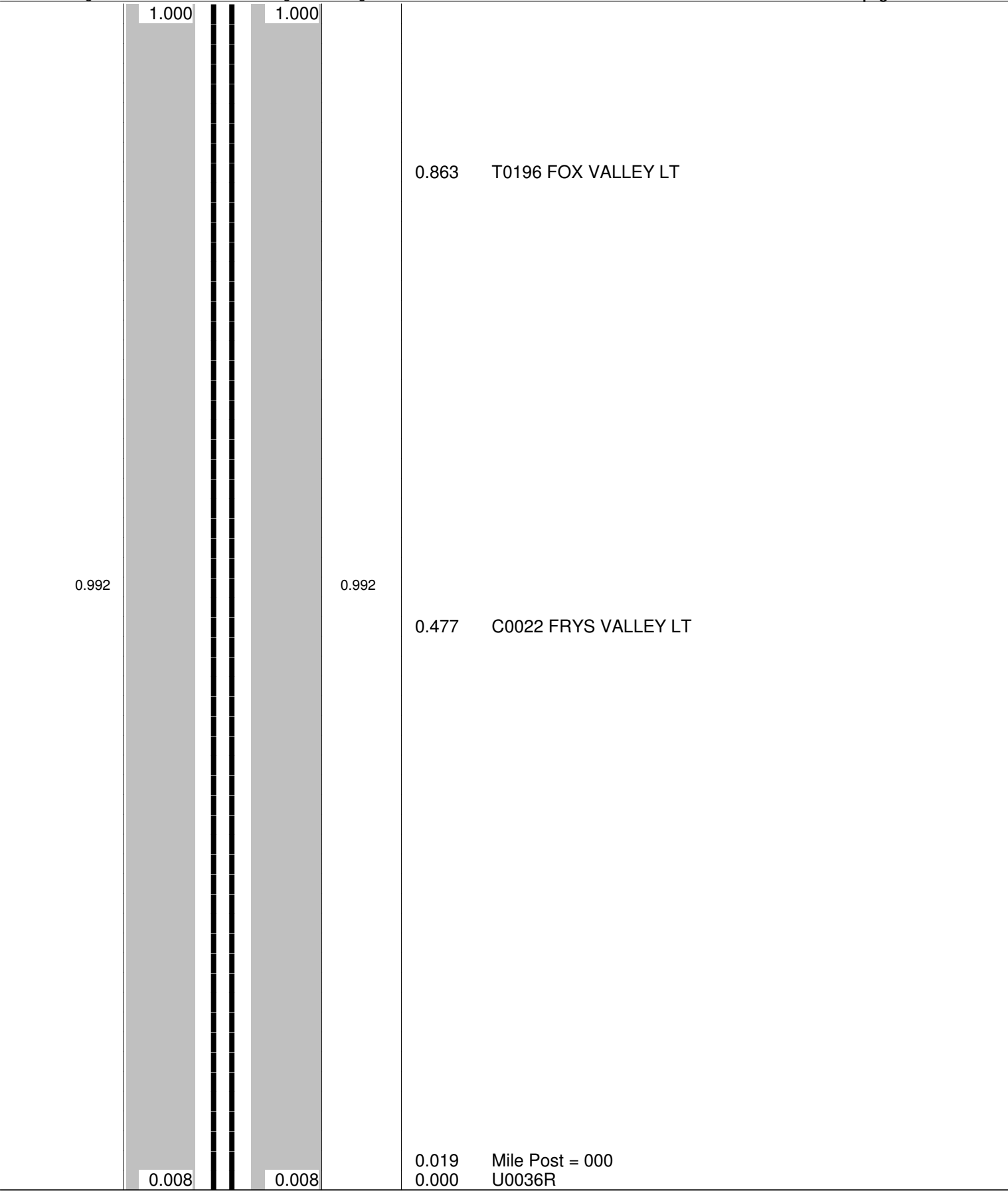
From: **0.000 U0036R**

Length: **15.149**

Direction: **North**

To: **15.149 S0800R**

Length Left C/L Right Length Control Points Scale: **1.00 mile/page**



**ODOT District 11
No Passing Zone Log (TUS)**

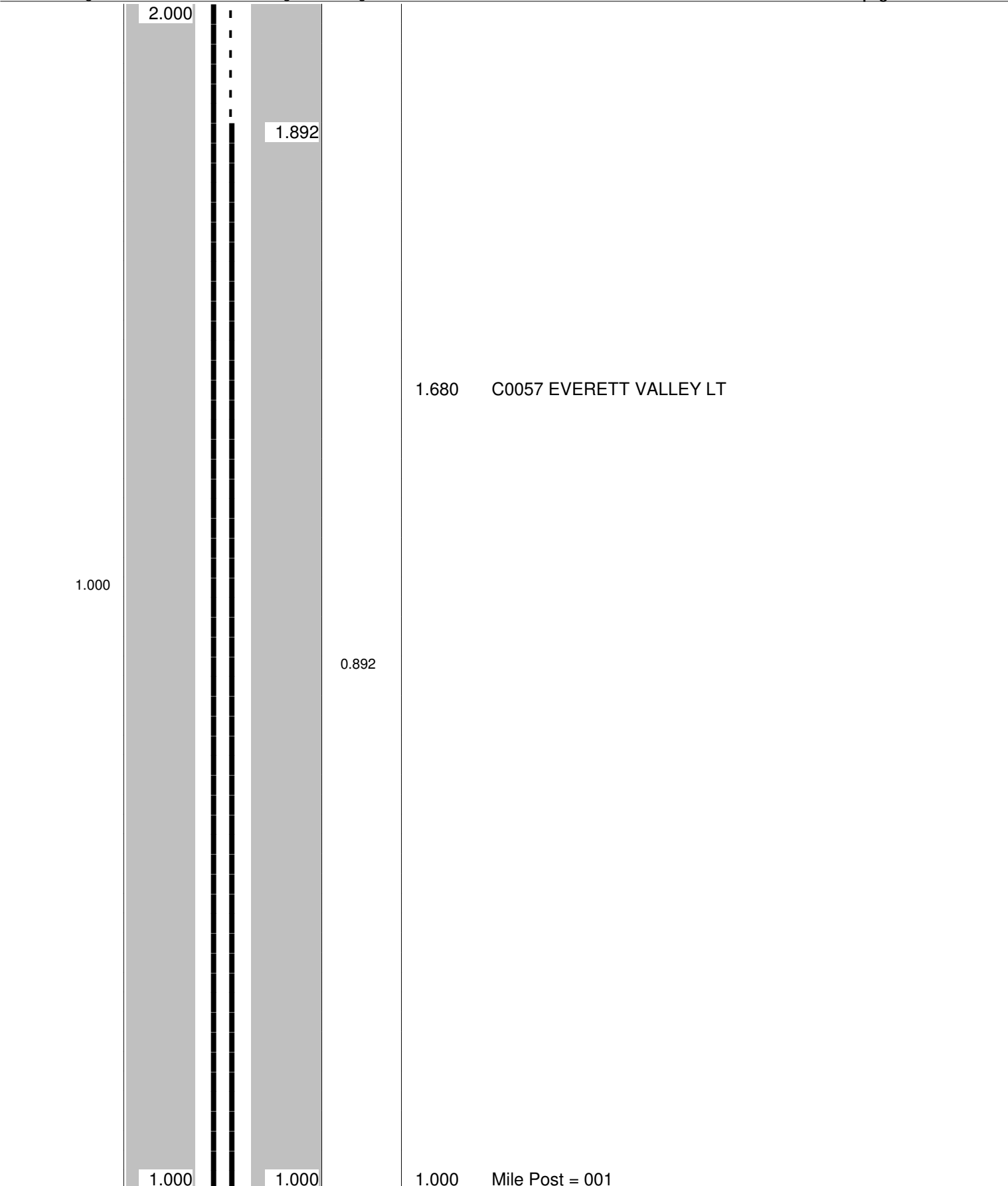
Route: **0416R (STUSSR00416**C)**

From: **0.000 U0036R**

Length: **15.149** Direction: **North**

To: **15.149 S0800R**

Length Left C/L Right Length Control Points Scale: **1.00 mile/page**



Sheet total equivalent length of solid line: 1.919

Accum. total: 3.905

**ODOT District 11
No Passing Zone Log (TUS)**

Route: **0416R (STUSSR00416**C)**

From: **0.000 U0036R**

Length: **15.149** Direction: **North**

To: **15.149 S0800R**

Length	Left	C/L	Right	Length	Control Points
	3.000		3.000		2.980 Mile Post = 003
					2.962 T0649 WILMYER LT
0.234				0.404	
	2.766				
			2.596		2.676 T0270 MYERS HOLLOW LT
					2.520 NO NAME RT
	2.388				
0.095					2.353 T0603 EVERETT LT
	2.293				
			2.195	0.095	
			2.100		
	2.062				
0.062					2.022 Mile Post = 002
	2.000				

**ODOT District 11
No Passing Zone Log (TUS)**

Route: **0416R (STUSSR00416**C)**

From: **0.000 U0036R**

Length: **15.149**

Direction: **North**

To: **15.149 S0800R**

Length	Left	C/L	Right	Length	Control Points	Scale: 1.00 mile/page
0.042	4.000 3.958		4.000 3.958	0.042		
	3.939		3.939		3.918 Mile Post = 004	
0.252					3.784 ENTER TUSCARAWAS	↑ 35mph
				0.422		
	3.687					
	3.535		3.517			
			3.365			
0.535						
				0.365		
	3.000		3.000			

**ODOT District 11
No Passing Zone Log (TUS)**

Route: **0416R (STUSSR00416**C)**

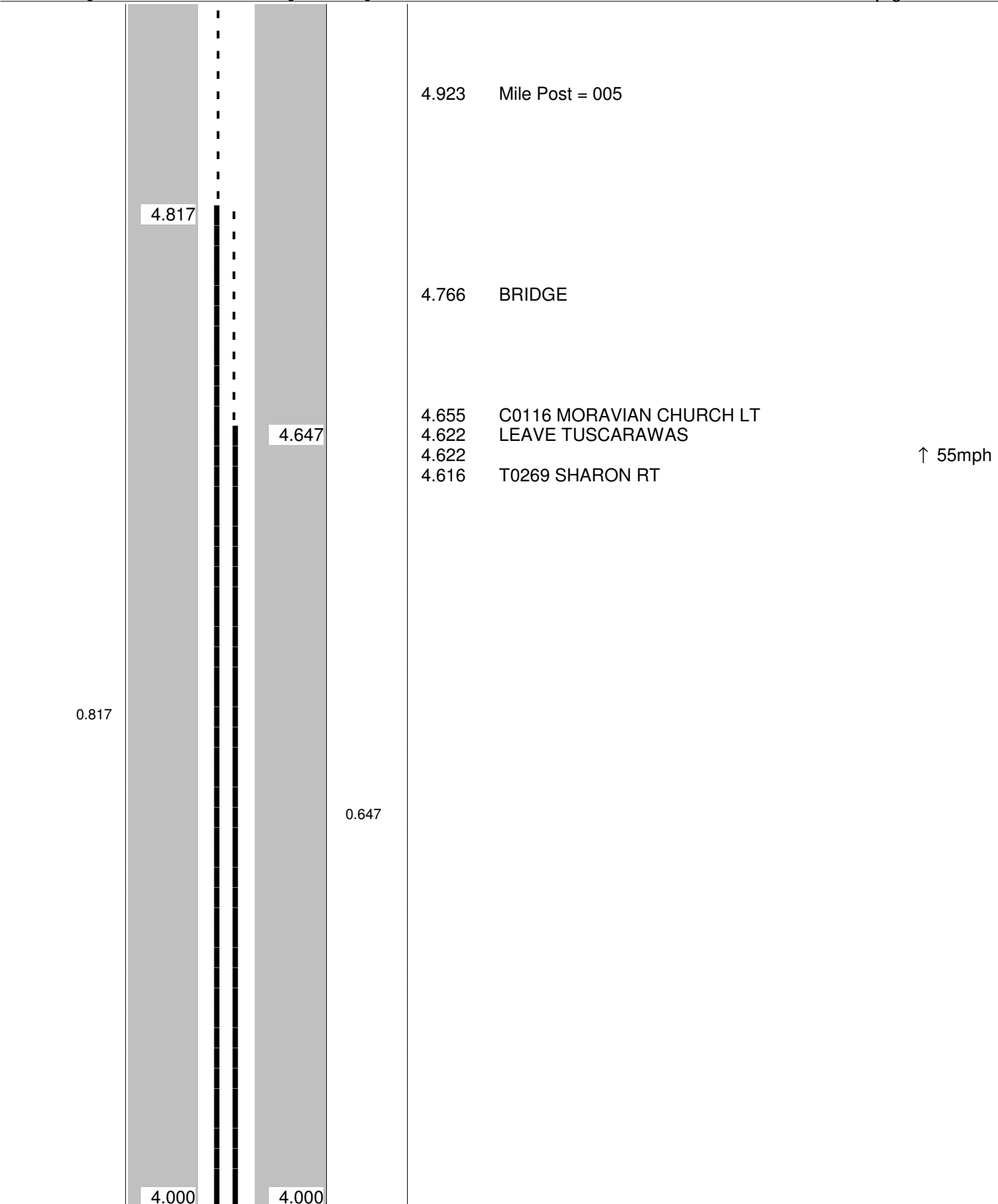
From: **0.000 U0036R**

Length: **15.149**

Direction: **North**

To: **15.149 S0800R**

Length Left C/L Right Length Control Points Scale: **1.00 mile/page**



**ODOT District 11
No Passing Zone Log (TUS)**

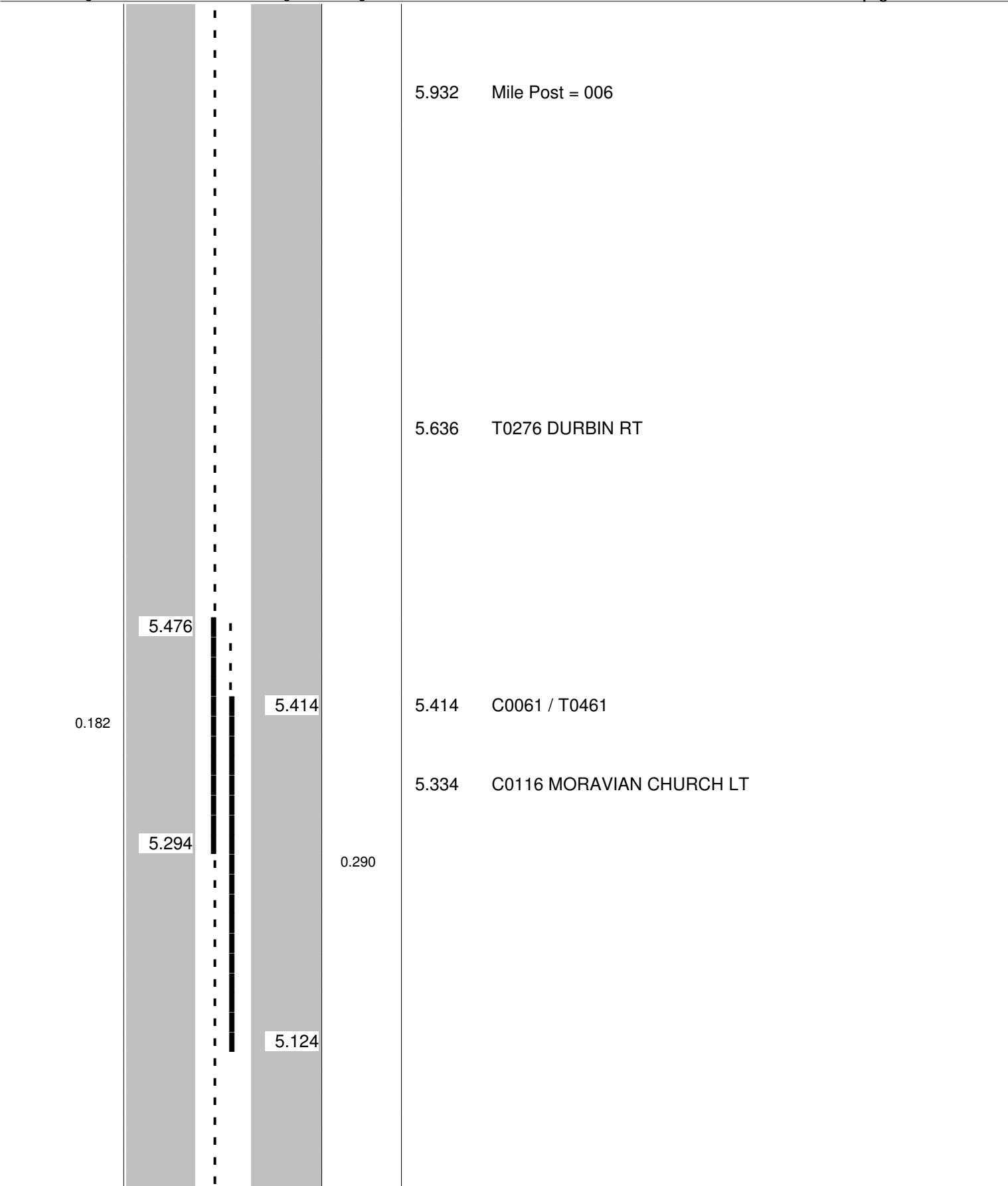
Route: **0416R (STUSSR00416**C)**

From: **0.000 U0036R**

Length: **15.149** Direction: **North**

To: **15.149 S0800R**

Length Left C/L Right Length Control Points Scale: **1.00 mile/page**



**ODOT District 11
No Passing Zone Log (TUS)**

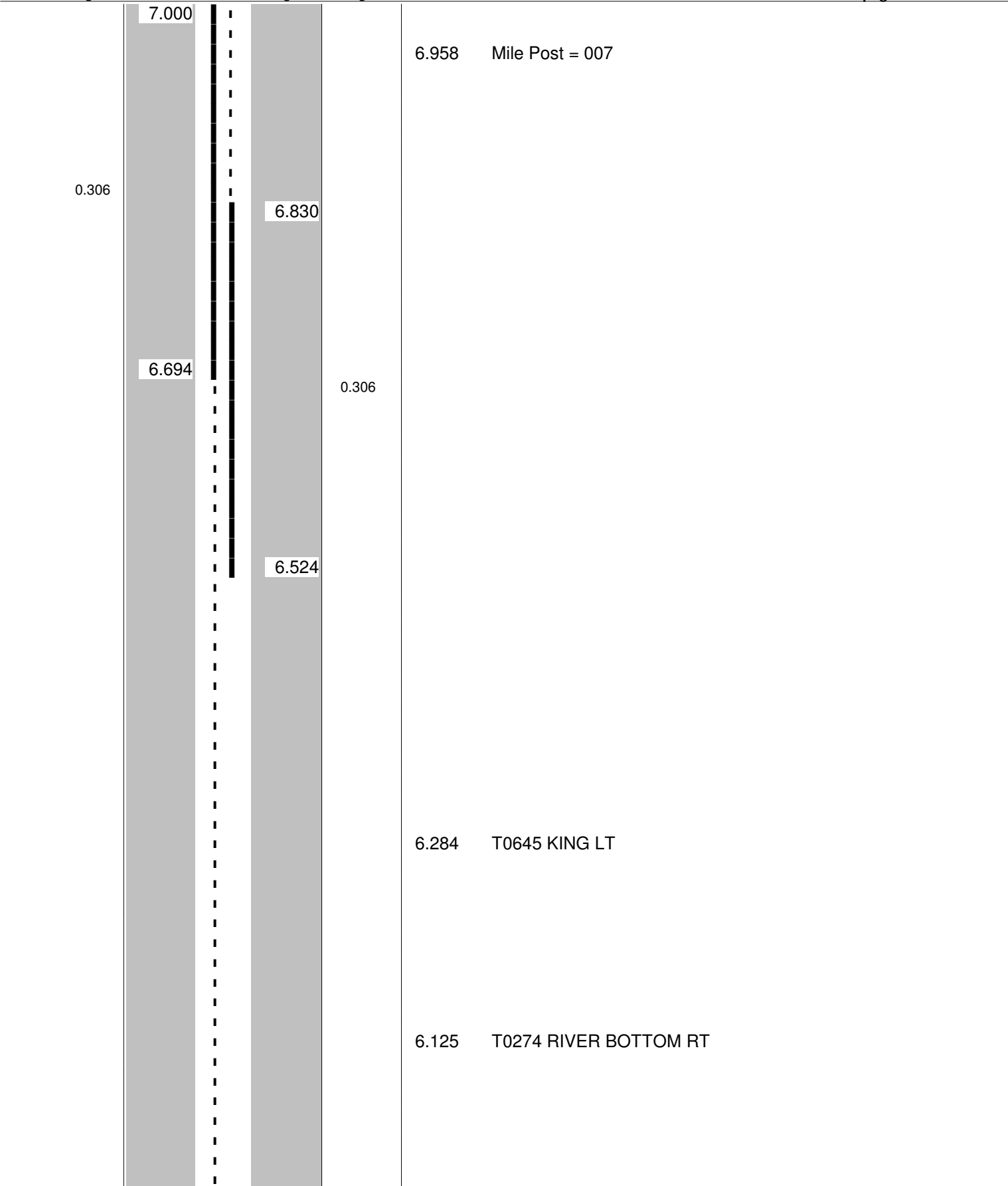
Route: **0416R (STUSSR00416**C)**

From: **0.000 U0036R**

Length: **15.149** Direction: **North**

To: **15.149 S0800R**

Length Left C/L Right Length Control Points Scale: **1.00 mile/page**



**ODOT District 11
No Passing Zone Log (TUS)**

Route: **0416R (STUSSR00416**C)**

From: **0.000 U0036R**

Length: **15.149** Direction: **North**

To: **15.149 S0800R**

Length	Left	C/L	Right	Length	Control Points
	8.000		8.000		
				0.202	
			7.798		
			7.665		
0.762					
					7.865 S0259R RT 7.845 Mile Post = 008
					7.469 T0327 GOSHEN VALLEY LT
				0.565	
	7.238				
					7.238 T0327 GOSHEN VALLEY LT
			7.100		
					7.086 T0633 LOVEDAY RT
	7.000				

**ODOT District 11
No Passing Zone Log (TUS)**

Route: **0416R (STUSSR00416**C)**

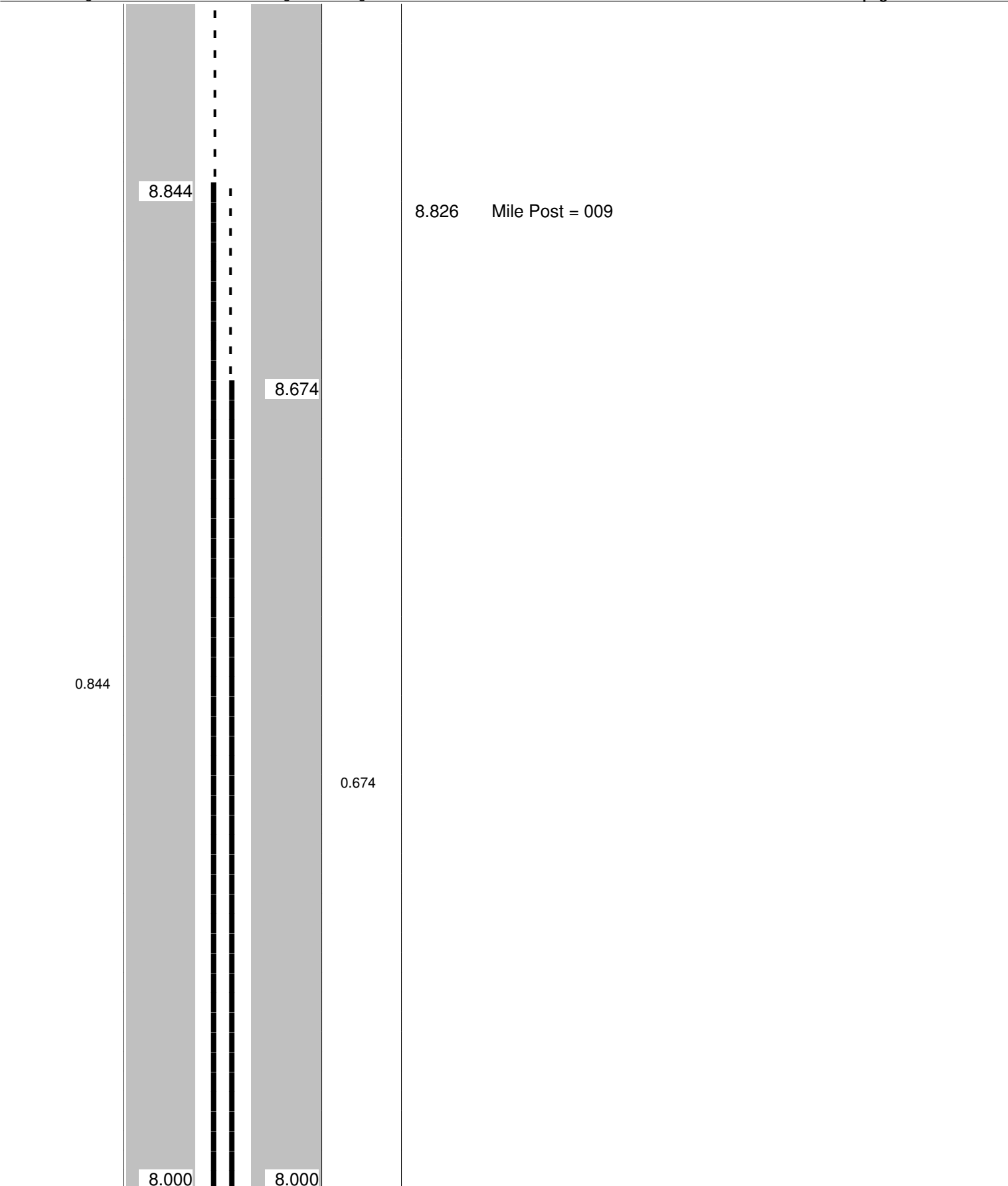
From: **0.000 U0036R**

Length: **15.149**

Direction: **North**

To: **15.149 S0800R**

Length Left C/L Right Length Control Points Scale: **1.00 mile/page**



Sheet total equivalent length of solid line: 1.600

Accum. total: 13.015

**ODOT District 11
No Passing Zone Log (TUS)**

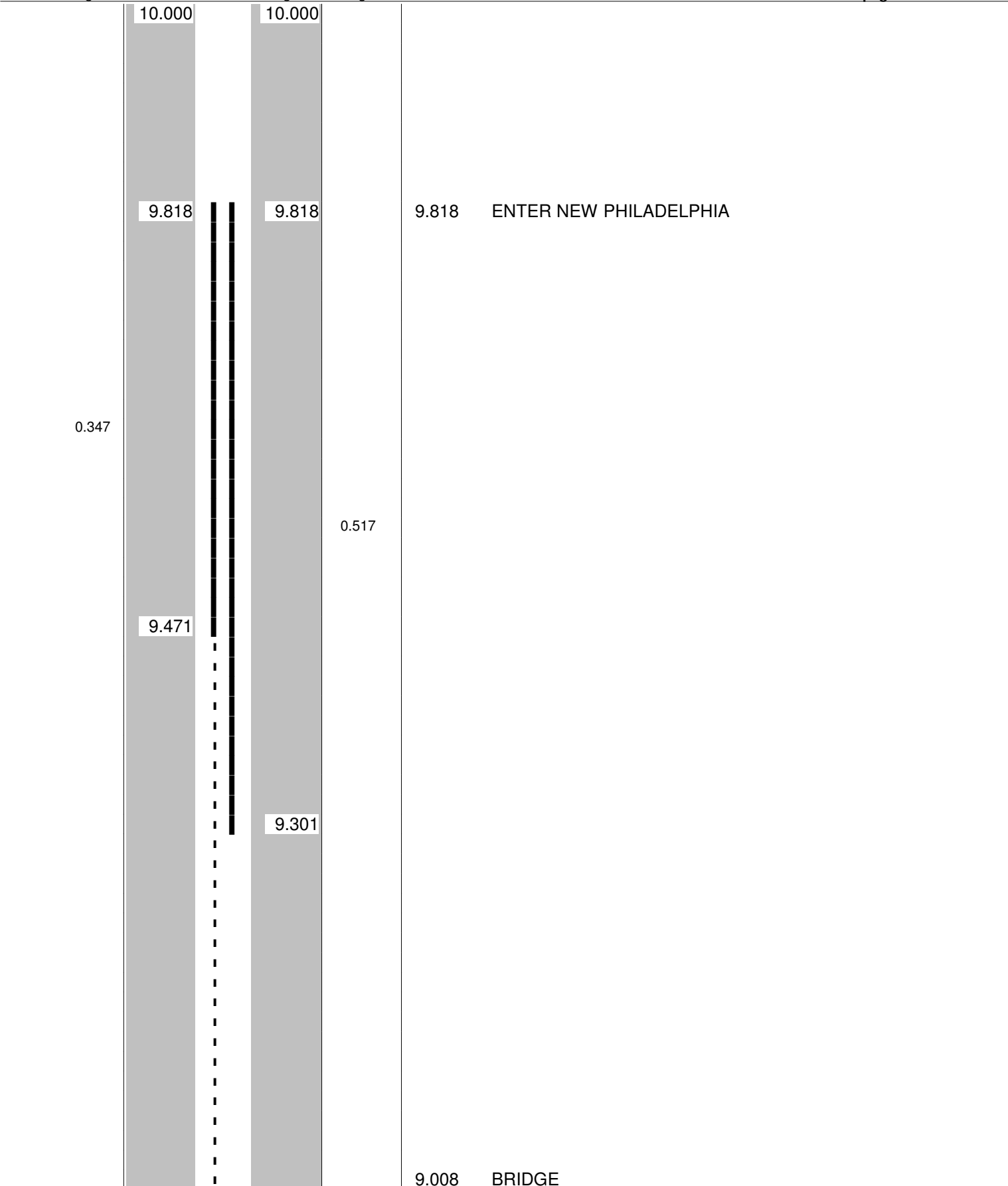
Route: **0416R (STUSSR00416**C)**

From: **0.000 U0036R**

Length: **15.149** Direction: **North**

To: **15.149 S0800R**

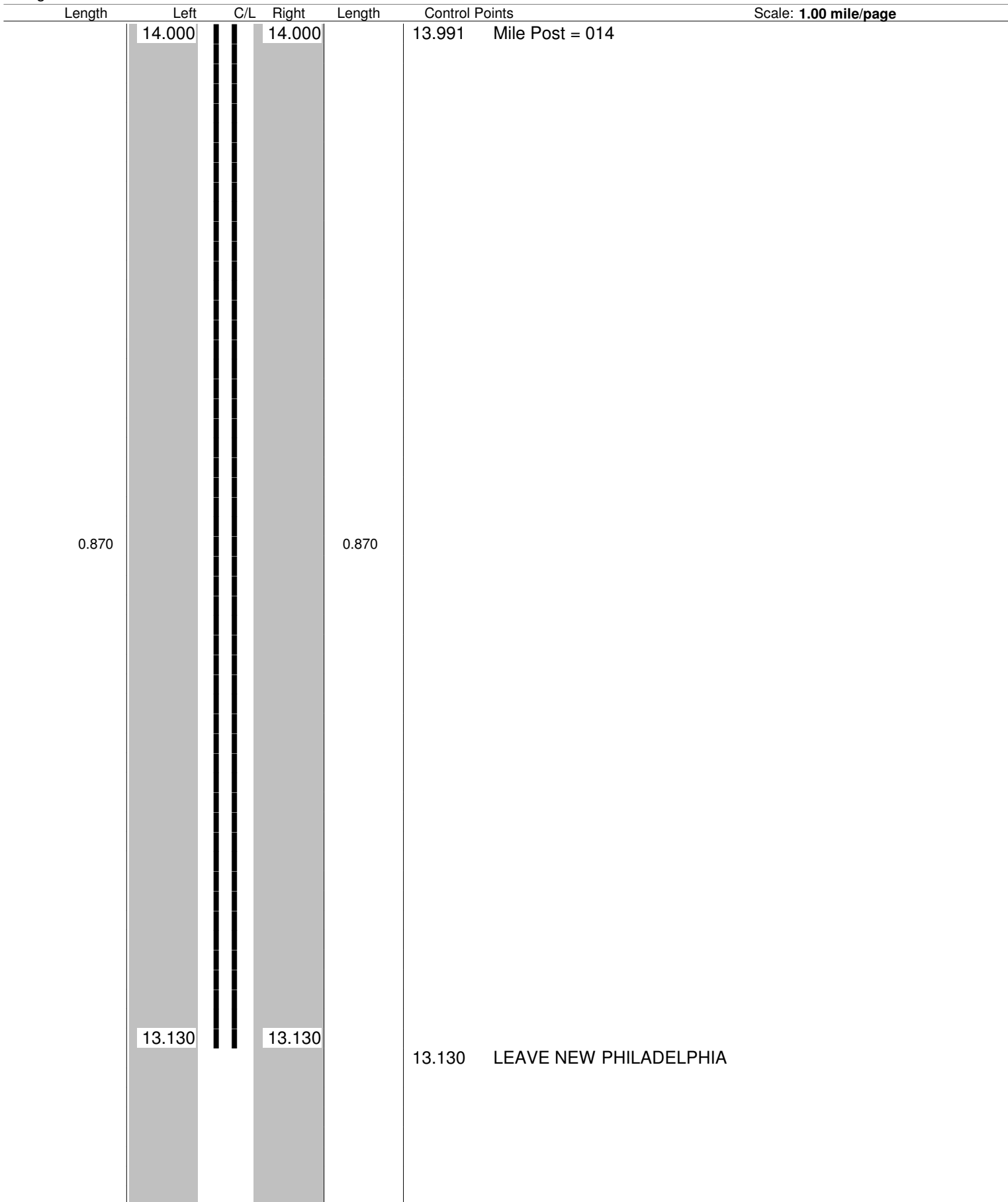
Length Left C/L Right Length Control Points Scale: **1.00 mile/page**



**ODOT District 11
No Passing Zone Log (TUS)**

Route: **0416R (STUSSR00416**C)**
 Length: **15.149** Direction: **North**

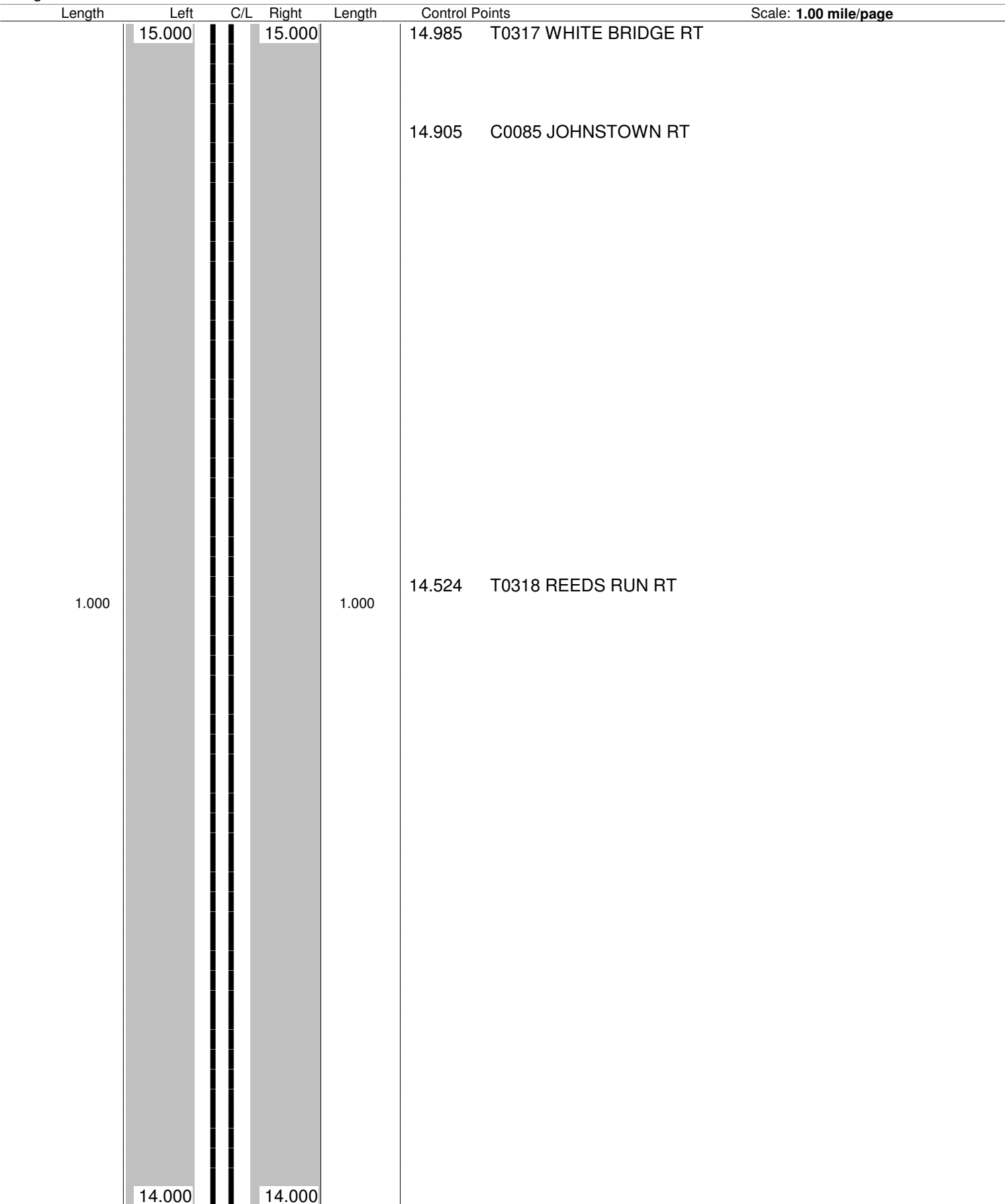
From: **0.000 U0036R**
 To: **15.149 S0800R**



**ODOT District 11
No Passing Zone Log (TUS)**

Route: **0416R (STUSSR00416**C)**
 Length: **15.149** Direction: **North**

From: **0.000 U0036R**
 To: **15.149 S0800R**



**ODOT District 11
No Passing Zone Log (TUS)**

Route: **0416R (STUSSR00416**C)**

From: **0.000 U0036R**

Length: **15.149** Direction: **North**

To: **15.149 S0800R**

Length	Left	C/L	Right	Length	Control Points	Scale: 1.00 mile/page
--------	------	-----	-------	--------	----------------	-----------------------

