

**ODOT District 11
No Passing Zone Log (TUS)**

Route: **0516R (STUSSR00516**C)**

From: **0.000 S0093R**

Length: **7.699** Direction: **East**

To: **7.699 S0039R**

Length	Left	C/L	Right	Length	Control Points	Scale: 1.00 mile/page
			1.000		0.987 Mile Post = 001	
			0.905	0.095		
	0.900		0.905			
			0.730			
0.897						
				0.727	0.387 0.377 C0098 CHERRY RUN LT	↑ 55mph
				0.127	T1095 SCHOOL RT	
				0.090	T1094 MAPLE RT	
				0.024	Mile Post = 000	
				0.018		↑ 40mph
	0.003		0.003	0.000	S0093R	

Sheet total equivalent length of solid line: 1.787

Accum. total: 1.787

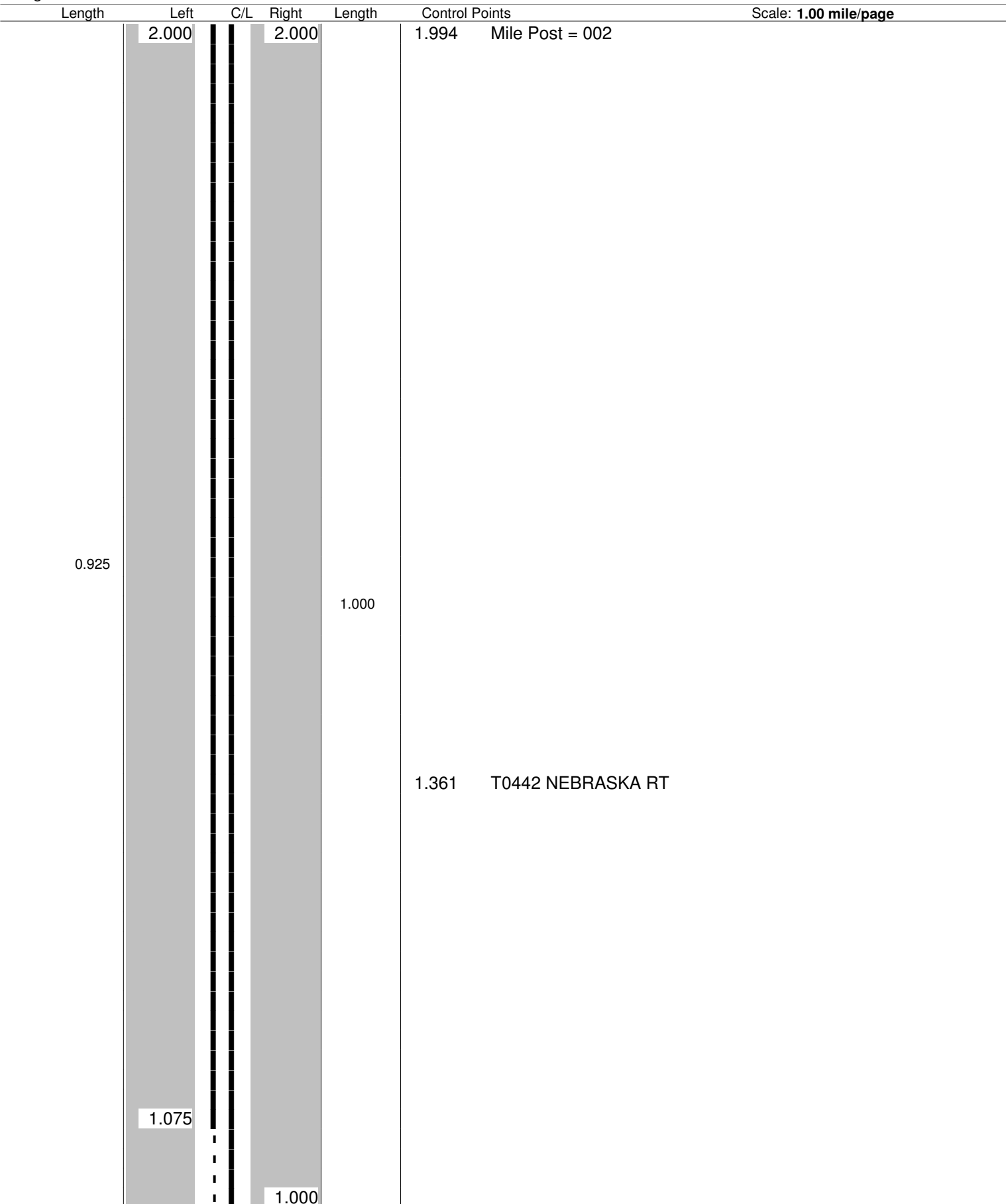
**ODOT District 11
No Passing Zone Log (TUS)**

Route: **0516R (STUSSR00516**C)**

From: **0.000 S0093R**

Length: **7.699** Direction: **East**

To: **7.699 S0039R**



**ODOT District 11
No Passing Zone Log (TUS)**


Route: **0516R (STUSSR00516**C)**

From: **0.000 S0093R**

Length: **7.699** Direction: **East**

To: **7.699 S0039R**

Length Left C/L Right Length Control Points Scale: **1.00 mile/page**



ODOT District 11 No Passing Zone Log (TUS)

Route: **0516R (STUSSR00516**C)**

From: **0.000 S0093R**

Length: **7.699** Direction: **East**

To: **7.699 S0039R**

Length	Left	C/L	Right	Length	Control Points	Scale: 1.00 mile/page
	4.000		4.000		3.970 Mile Post = 004	
					3.950 C0078 / C0080	
0.172				0.234		
	3.828				3.828 C0078 WINFIELD STRASBURG LT	
			3.766		3.780 BRIDGE	
	3.707					
0.121						
	3.586				3.620	↑ 40mph
			3.537			
				0.121		
	3.436					
			3.416			
					3.269 C0073 WINKLEPLECK RT	
0.436					3.245 C0073 WINKLEPLECK RT	
			3.269			
				0.269		
	3.000		3.000			

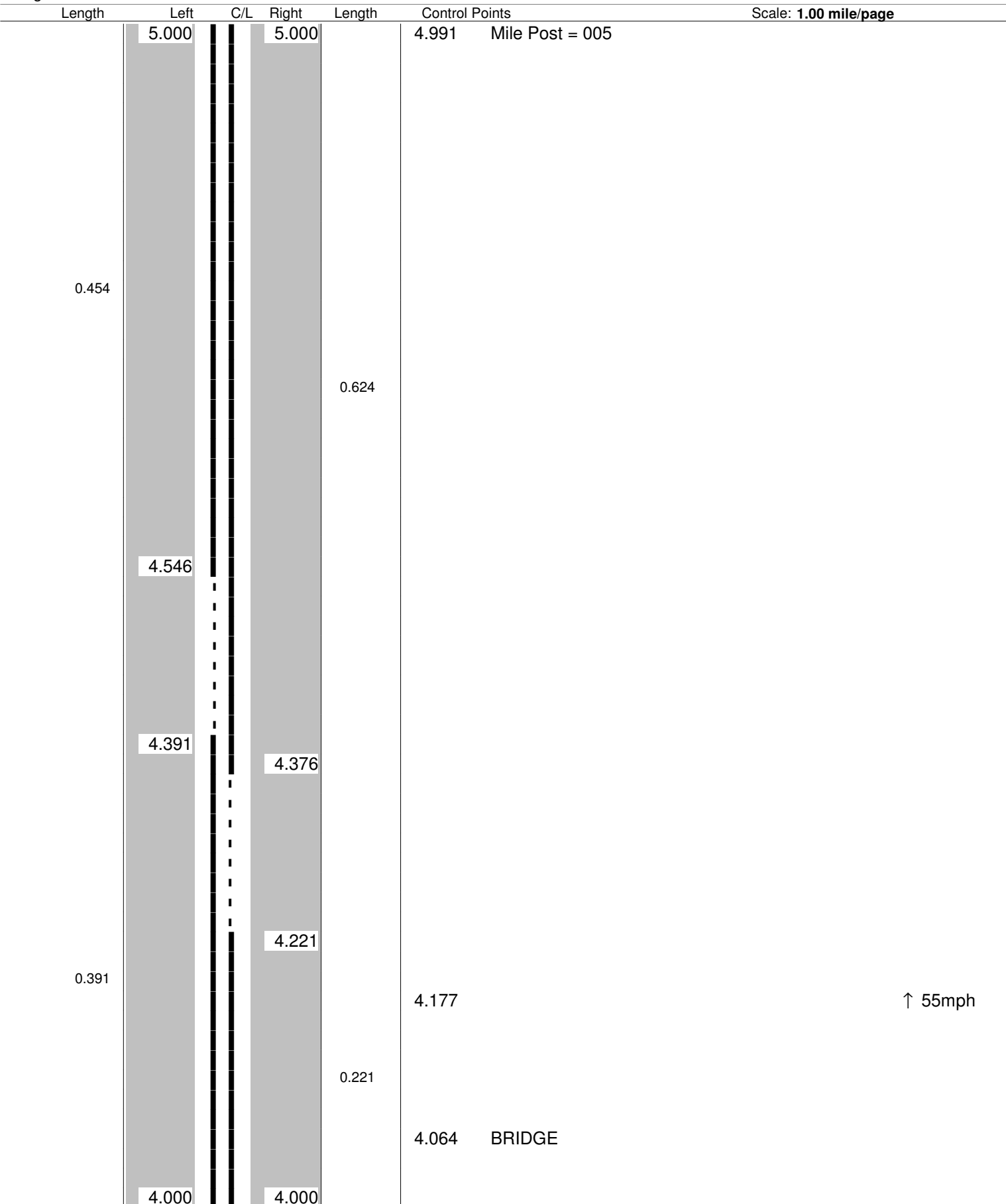
ODOT District 11 No Passing Zone Log (TUS)

Route: **0516R (STUSSR00516**C)**

From: **0.000 S0093R**

Length: **7.699** Direction: **East**

To: **7.699 S0039R**



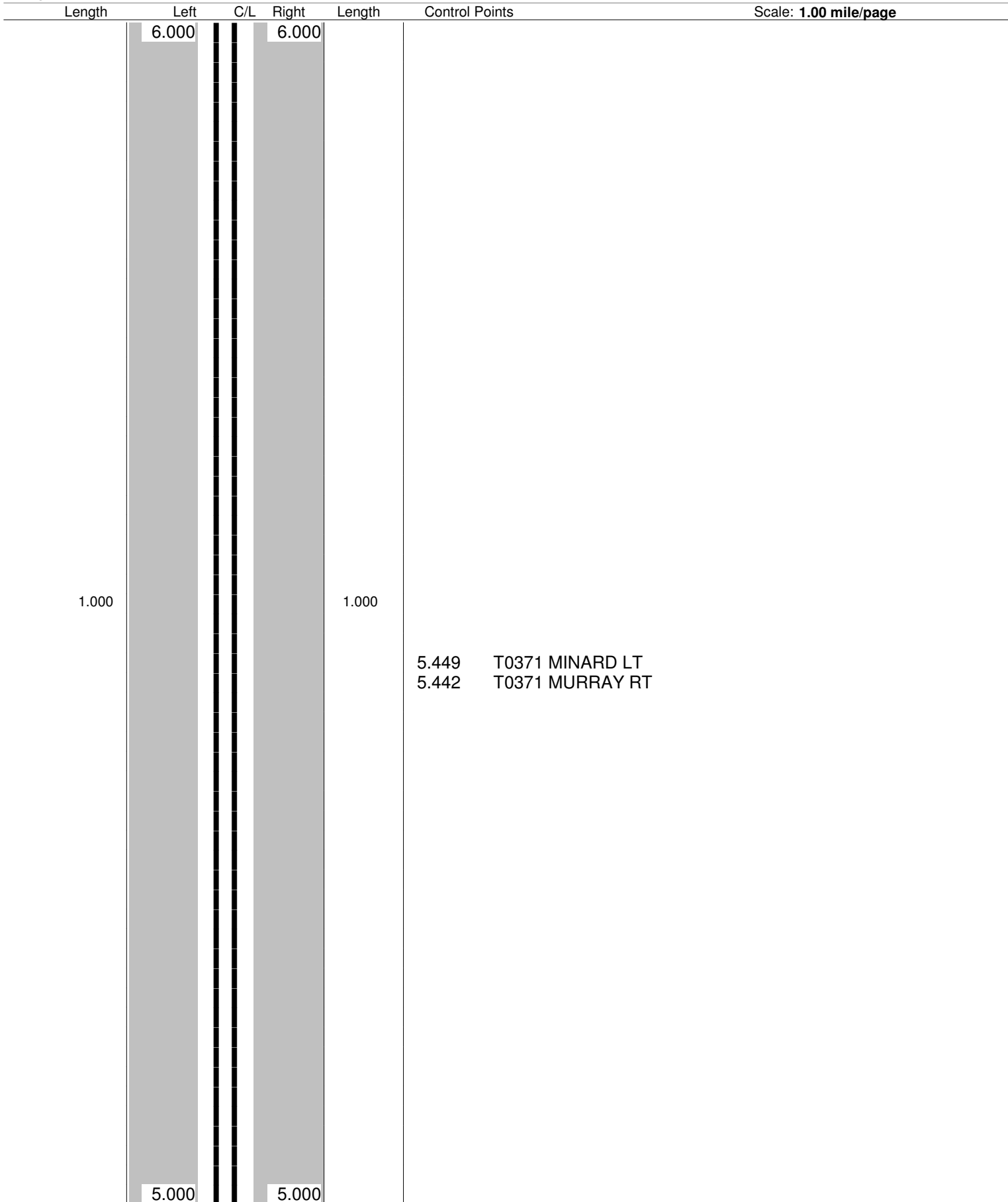
**ODOT District 11
No Passing Zone Log (TUS)**

Route: **0516R (STUSSR00516**C)**

From: **0.000 S0093R**

Length: **7.699** Direction: **East**

To: **7.699 S0039R**



Sheet total equivalent length of solid line: 2.000

Accum. total: 10.987

**ODOT District 11
No Passing Zone Log (TUS)**

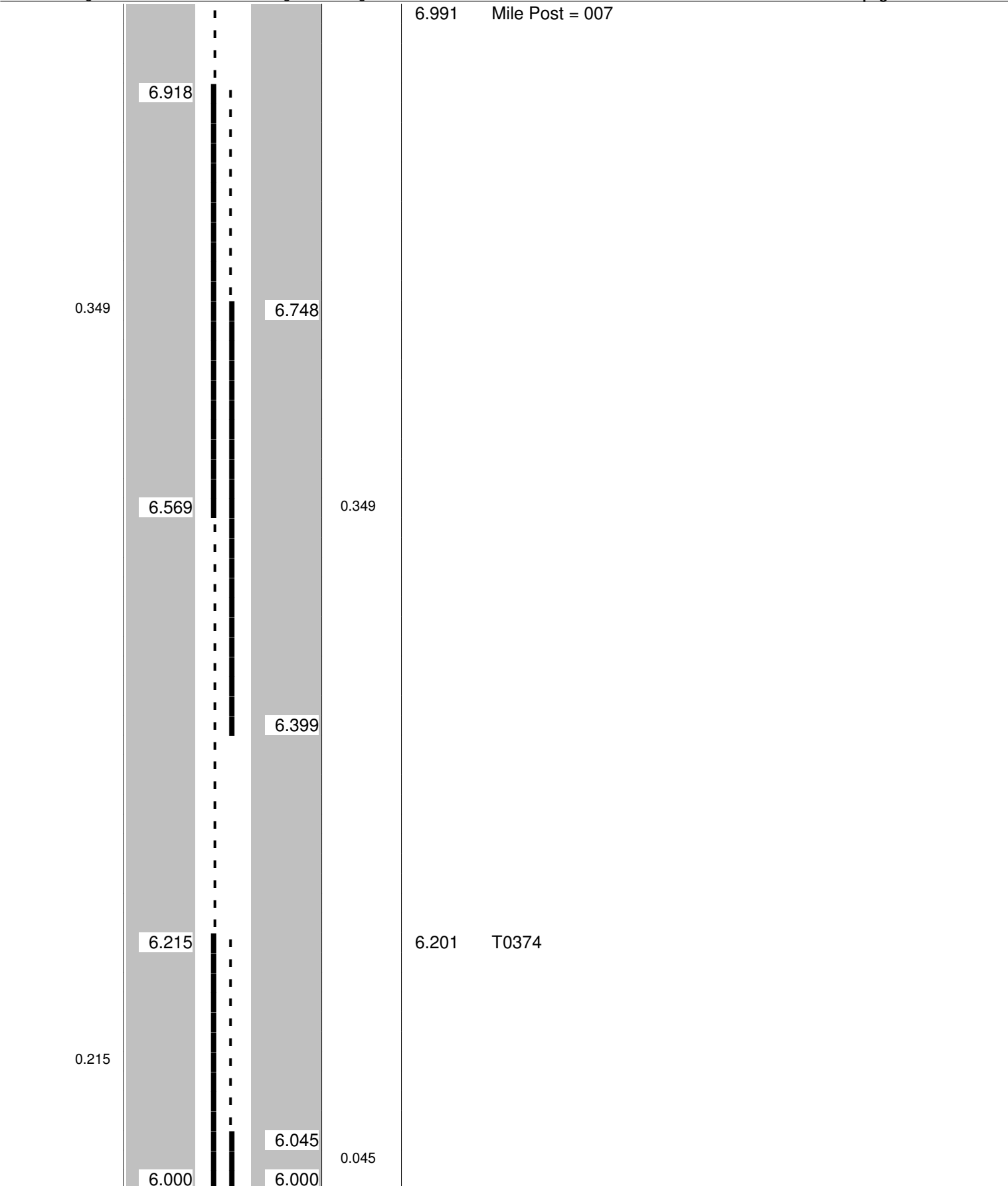
Route: **0516R (STUSSR00516**C)**

From: **0.000 S0093R**

Length: **7.699** Direction: **East**

To: **7.699 S0039R**

Length Left C/L Right Length Control Points Scale: **1.00 mile/page**



**ODOT District 11
No Passing Zone Log (TUS)**

Route: **0516R (STUSSR00516**C)**

From: **0.000 S0093R**

Length: **7.699** Direction: **East**

To: **7.699 S0039R**

Length Left C/L Right Length Control Points Scale: **1.00 mile/page**

