

**ODOT District 11  
No Passing Zone Log (TUS)**


Route: **0751R (STUSSR00751\*\*C)**

Length: **4.397**

Direction: **East**

From: **0.000 LEAVE COS CO**

To: **4.397 C0053 WILLIAMS LAKE**



Sheet total equivalent length of solid line: 2.000

Accum. total: 2.000

**ODOT District 11  
No Passing Zone Log (TUS)**


Route: **0751R (STUSSR00751\*\*C)**

Length: **4.397**

Direction: **East**

From: **0.000 LEAVE COS CO**

To: **4.397 C0053 WILLIAMS LAKE**



Sheet total equivalent length of solid line: 2.000

Accum. total: 4.000

**ODOT District 11  
No Passing Zone Log (TUS)**

Route: **0751R (STUSSR00751\*\*C)**

Length: **4.397**

Direction: **East**

From: **0.000 LEAVE COS CO**

To: **4.397 C0053 WILLIAMS LAKE**



Sheet total equivalent length of solid line: 2.000

Accum. total: 6.000

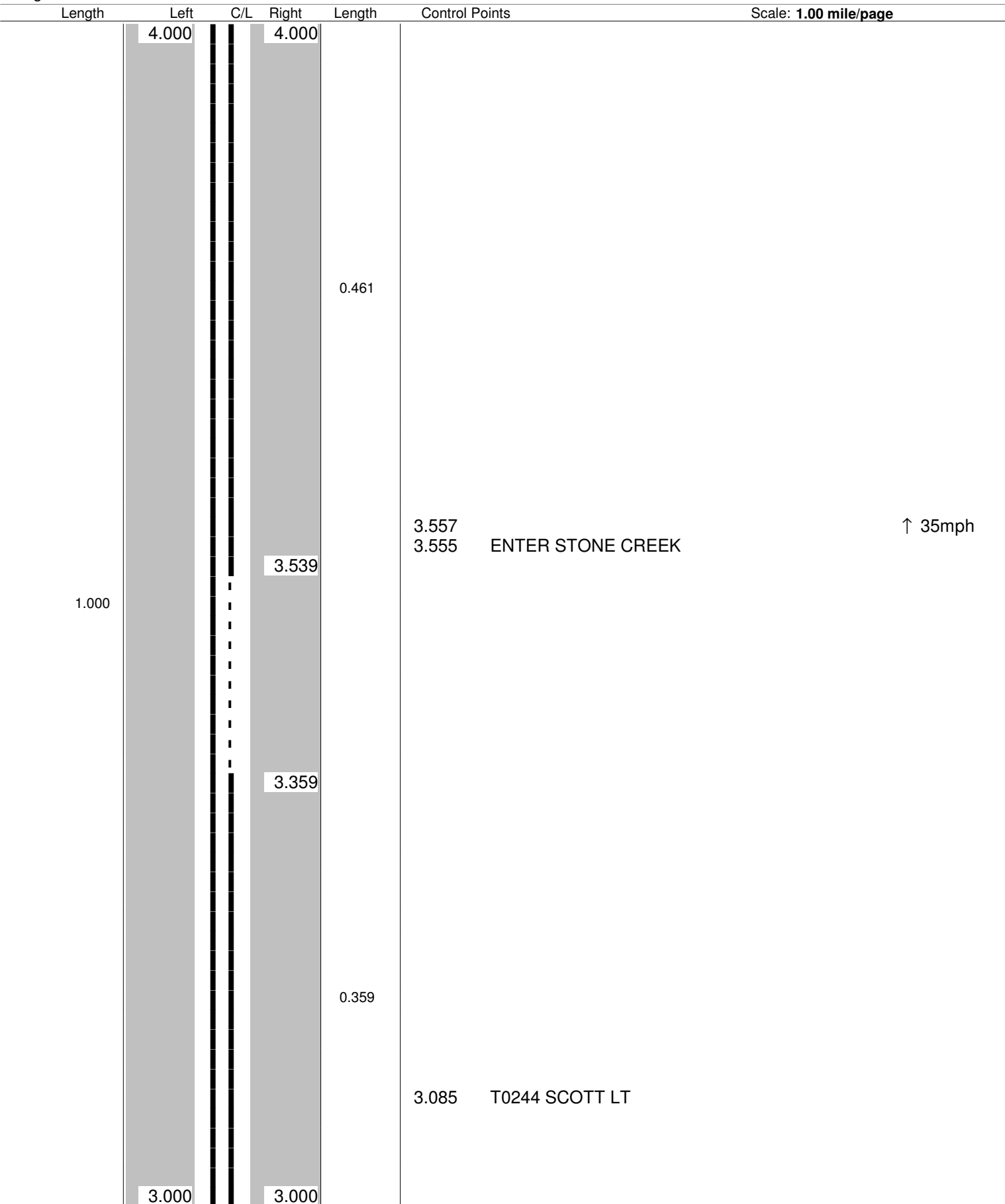
**ODOT District 11  
No Passing Zone Log (TUS)**

Route: **0751R (STUSSR00751\*\*C)**

From: **0.000 LEAVE COS CO**

Length: **4.397** Direction: **East**

To: **4.397 C0053 WILLIAMS LAKE**



**ODOT District 11  
No Passing Zone Log (TUS)**

Route: **0751R (STUSSR00751\*\*C)**

Length: **4.397**

Direction: **East**

From: **0.000 LEAVE COS CO**

To: **4.397 C0053 WILLIAMS LAKE**

Length      Left      C/L      Right      Length      Control Points      Scale: **1.00 mile/page**

