













Cleveland Urban Area Map 8

- | | |
|---|---|
|  Interstate |  Railroads |
|  Other Freeway and Expressway |  County Line |
|  Principal Arterial |  rivers |
|  Minor Arterial |  lakes |
|  Major Collector | |
|  Minor Collector | |
|  Local | |



March 31, 2016

